

20<sup>th</sup> International Conference on Urban Planning and Regional Development in the Information Society[illegible]

**5-7 MAY 2015, VIRGINIE LOVELINGGEBOUW (VAC GENT)  
KONINGIN MARIA HENDRIKAPLEIN 70, 9000 GHENT, BELGIUM**



## CONFERENCE TIMELINE



**Manfred Schrenk, Vienna, Austria;**  
Conference Director, Chairman CORP

**WELCOME to REAL CORP 2015, the 20<sup>th</sup> International Conference on Urban Planning, Regional Development, Information Society and Urban/Transport/Environmental Technologies!**

Cities full of life, committed citizens, visionary politicians, a strong economy, attractive universities, a rich arts and cultural scene, joy and fun in the streets, prosperity, curiosity, inclusiveness – dynamic and stable and of course everything sustainable and resilient and “smart” ... What are the ingredients for VIBRANT CITIES and REGIONS? And how to make them a REALITY?

Cities and regions are and always have been in permanent transition. Ghent, the second largest city in Belgium with a population of approx. 250,000, has been in a leading position regarding smart city planning. The Flemish newspaper “De Standaard” announced “Ghent is the smartest city” in January 2013, and Daniël Termont was elected first runner-up in the 2014 World Mayor Prize competition and therefore was awarded the World Mayor Commendation for services to European cities.



The City of Ghent uses a system called “Ghent 2030” for their long term sustainable urban development. The Smart city development in Ghent is based on participation so that the local government is more an equal partner than a director. Ghent wants their people to be smart citizens; they are encouraged to contribute to the development of their own living environment and also have multiple chances to forward their ideas to a bigger scale level. To achieve this goal, Ghent also acts as a Living Lab (which is a user-centred, open-innovation ecosystem integrating concurrent research and innovation processes within a various forms of public-private partnership models). The Ghent Living Lab is an open collaborative network led by the City of Ghent. The Living Lab focuses on e-inclusion, e-government, e-participation, digital innovation and green digital development (energy efficiency, smart energy).

What is the role of planning and planners in such a smart environment aiming to development a vibrant contemporary and future city? During the international conference REAL CORP 2015 some 300 experts coming from 60 countries all over the world are exchanging their knowledge and discussing how to manage spatial transitions of the 21st century or how financial instruments for cities, regions and area specific development can be optimised in the background of ubiquitous budget austerity. These fields of expertise will be the leading topics of REAL CORP 2015 on “Plan Together – Right Now – Overall. From Vision to Reality for Vibrant Cities and Regions”. The proceedings comprise about 1,000 pages of hand-picked and mainly double-stage peer reviewed knowledge for planners and for cities.

More than 100 expert presentations and keynote speeches, a round table discussion on “Urban Living Labs for Vibrant Cities” in cooperation with Ghent University as well as an extensive range of excursions to historic and future development sites of the city of Ghent complete the programme of this year’s conference which is the 20th edition of the annual REAL CORP series. It all started 1996 with a handful of presentations on computer-aided spatial planning at Vienna University of Technology. Over the years, REAL CORP became one of the most important conferences for planners, stakeholders from governmental, non-governmental and research organisations and related professions around the world.

What makes REAL CORP unique is the interdisciplinary and highly international approach of our partners, speakers and participants. Welcome to three days of world-wide networking, sharing of thoughts and development of project ideas in the wonderful smart city of Ghent.

**Welcome to Ghent!**  
**Have a great conference!**

**Manfred Schrenk, Clemens Beyer and the REAL CORP Team**

**ALL REAL CORP PAPERS SINCE 1996  
AVAILABLE ONLINE FOR FREE:**

**[www.corp.at](http://www.corp.at)**



# PLAN TOGETHER – RIGHT NOW – OVERALL FROM VISION TO REALITY FOR VIBRANT CITIES AND REGIONS

## REVIEWER TEAM AND PROGRAMME COMMITTEE

Al-Hokail, Abdulhakeem A.; Dr.	Urban Planner, Saudi Arabia	Dhahran, Saudi Arabia
Benedikt, Josef; Dr.	Geologic Dr. Benedikt, GIS & Fuzzy Logic	Vienna, AT
Beyer, Clemens; Dipl.-Ing.	CORP – Competence Center of Urban and Regional Planning	Vienna, AT
Bogdanovic, Ruzica; Prof.	University of Belgrade, Faculty for Transport & Traffic Engineering	Belgrade, Serbia
Broschart, Daniel; Dipl.-Ing.	TU Kaiserslautern, CPE	Kaiserslautern, DE
Cabello, Maria; MSc	Trabajos Catastrales, Departamento Comercial	Sarraguren, Navarra, E
Campagna, Michele; Prof. Dr.	Università degli Studi di Cagliari	Cagliari, IT
Caves, Roger; Dr.	San Diego State University, School of Public Affairs Faculty	San Diego, USA
Dallhammer, Erich; Dipl.-Ing. Dr.	ÖIR – Österreichisches Institut für Raumplanung	Vienna, AT
Damyanovic, Doris; Dr.	University of Natural Resources and Applied Life Sciences	Vienna, AT
Dorau, Uschi; Dipl.-Ing.	Freiland Umweltconsulting ZT GmbH	Vienna, AT
Dörrzapf, Linda; Dipl.-Ing.	CORP – Competence Center of Urban and Regional Planning	Schwechat, AT
El Adli, Khalid Z.; PhD	FURP – Cairo University	Heliopolis, Cairo, Egypt
Elisei, Pietro; Dr.-Ing.	Urbasofia	Bucharest, Romania
Emberger, Günter; Prof. Mag.Dr.	Vienna University of Technology	Vienna, AT
Engelke, Dirk; Prof. Dr.	Hochschule für Technik Rapperswil	Rapperswil, CH
Exner, Jan-Philipp; Dr.-Ing. MSc	TU Kaiserslautern, CPE	Kaiserslautern, DE
Floeting, Holger; Dipl.-Geogr.	DIFU – Deutsches Institut für Urbanistik	Berlin, DE
Garau, Chiara; Dr.	University of Cagliari, Faculty of Architecture	Cagliari, IT
Golubovic Matic, Darinka; MSc	Urban Planner	Tallinn, Estonia
Grimm-Pretner, Dagmar; Ass. Prof. Dipl.-Ing. Dr.	University of Natural Resources and Applied Life Sciences	Vienna, AT
Hanzl, Małgorzata; PhD	Technical University of Łódź	Łódź, Poland
Hauger, Georg; Prof. Dr.	Vienna University of Technology	Vienna, AT
Höhl, Wolfgang; Prof. Dr.-Ing.	Ludwig-Maximilians-Universität München (LMU), Media Informatics Group	München, DE
Honikel, Stephanie; MBA	HSG Zander International GmbH	Neu-Isenburg, DE
Jain, Bijendra K.; Arch. PhD	City of New Delhi, Delhi Development Authority	New Delhi, India
Klementsitz, Roman; Dr.	University of Natural Resources and Applied Life Sciences	Vienna, AT
Krause, Kai Uwe; DI Dr.	Freie und Hansestadt Hamburg, Geoinformation und Vermessung	Hamburg, DE
Kudryavtsev, Fedor; Arch.	Moscow Architectural Institute, President of MARCHI	Moscow, Russia
Mironowicz, Izabela; Prof. Dr.	Wroclaw University of Technology	Wroclaw, Poland
Morgado, Sofia; Prof. Dr.	Technical University of Lisbon	Lisbon, Portugal
Murgante, Beniamino; Prof. Dr.	University of Basilicata	Potenza, IT
Navratil, Gerhard; Prof. Dr.	Vienna University of Technology	Vienna, AT
Netsch, Stefan; Dipl.-Ing.	Karlsruhe Institute of Technology (KIT)	Karlsruhe, DE
Neuschmid, Julia; Mag.	Synyo GmbH	Vienna, AT
Pfaffenbichler, Paul; DI Dr.	Vienna University of Technology	Vienna, AT
Pietsch, Matthias; Dipl.-Ing.	Hochschule Anhalt – Anhalt University of Applied Sciences	Bernburg, DE
Pisman, Ann; Prof. Dr.	Ruimte Vlaanderen, Afdeling Onderzoek en Monitoring	Brussels, Belgium
Popovich, Vasilij V.; Prof. Dr.	Russian Academy of Sciences, SPIIRAS, Head of OOGIS Laboratory	St. Peterburg, Russia
Rau, Stefan; Prof. Dipl.-Ing. Arch.	Lanzhou University of Technology, Metropolitan Synergies Shanghai	Shanghai, PR China
Ryser, Judith; Arch	City Scope Europe, Urban Thinker	London, UK
Schrenk, Manfred; Dipl.-Ing.	CORP – Competence Center of Urban and Regional Planning	Schwechat, AT
Steinnocher, Klaus; Dipl.-Ing. Dr.	Austrian Institute of Technology	Vienna, AT
Storch, Harry; Dr.-Ing.	Brandenburgische Technische Universität Cottbus	Cottbus, DE
Stupar, Aleksandra; Prof. Dr.	University of Belgrade, Department of Urbanism	Belgrade, Serbia
Taha, Dina; Ass. Prof. Dr.	Alexandria University, Faculty of Engineering	Alexandria, Egypt
Tillner, Silja; Mag.	Architekten Tillner&Willinger	Vienna, AT
Vaništa Lazarević, Eva;	Atelier Eva Vanista Lazarevic	Belgrade, Serbia
Wankiewicz, Heidrun; Mag.	planwind.at	Salzburg, AT
Wasserburger, Wolfgang W.; Dipl.-Ing.	CORP – Competence Center of Urban and Regional Planning	Schwechat, AT
Yekani Fard, Seyed Ahmad Reza; Dr.	Islamic Azad University	Dubai, UAE
Zeile, Peter; Dr.-Ing.	TU Kaiserslautern, CPE	Kaiserslautern, DE



## CONFERENCE TIMELINE

### Monday, 4 May 2015

#### Welcome Reception by the City of Ghent

Location: Ghent City Hall, Botermarkt 1

18:00-20:30

Welcome Address:

**Tom Balthazar**, Deputy Mayor for urban development, housing and green spaces

Limited capacity, participants are asked to confirm attendance on MY.CORP.

### Tuesday, 5 May 2015

09:30 – 10:30

#### Come Together, Registration

Location: VAC Gent (conference venue)

#### Opening and Keynote Speeches

Speakers:

**Manfred Schrenk**, Conference Director

**Ivo Palmers**, Ruimte Vlaanderen, Head of the Department for Research and Development

**Daniel Termont**, Mayor of the City of Ghent

**Monika Vana**, Member of European Parliament

10:30 – 13:00

Keynote Speakers:

**Philippe Van Wesenbeeck**, Director for Urbanism and Spatial Planning of City of Ghent

**Bernd Hallier**, Founder of EHI Retail Institute

13:00 – 14:00

Lunch Break

14:00 – 16:00

**Presentations (Parallel Sessions)**

16:00 – 16:30

Coffee Break

16:30 – 18:00

**Presentations (Parallel Sessions)**

afterwards

#### Guided Tour through Historic City Centre

(limited capacity, separate registration via MY.CORP necessary)



# PLAN TOGETHER – RIGHT NOW – OVERALL FROM VISION TO REALITY FOR VIBRANT CITIES AND REGIONS

## CONFERENCE TIMELINE

### Wednesday, 6 May 2015

09:00 – 10:30	<b>Presentations (Parallel Sessions)</b>
10:30 – 11:00	<b>Coffee Break</b>
11:00 – 12:30	<b>Presentations (Parallel Sessions)</b>
	<b>Pre-Lunch Keynote Speech</b>
12:45 – 13:15	<b>Habitat III – The City of the Future and to the New Paradigm</b> <b>Ismael Fernández Mejía</b> , Chair of the Habitat Professionals Forum of UN Habitat
	<b>The New EU-Cohesion Policy for Sustainable Urban Development</b> <b>Wolfgang Streitenberger</b> , EC Conseiller and Senior Adviser for Regional Policy and Urban Development
13:15 – 14:00	<b>Lunch Break</b>
	<b>Round Table Discussion</b>
14:00 – 16:00	<b>Urban Living Labs for Vibrant Cities</b> in cooperation with Ghent University <b>Keynote Speaker: Luuk Boelens</b> , Professor for Spatial Planning at Ghent University
16:00 – 16:30	<b>Coffee Break</b>
16:30 – 18:00	<b>Presentations (Parallel Sessions)</b>
from 18:00	<b>Evening Reception and Party at Stadsmuseum Gent</b>

### Thursday, 7 May 2015

09:00 – 10:30	<b>Presentations (Parallel Sessions)</b>
10:30 – 11:00	<b>Coffee Break</b>
11:00 – 12:30	<b>Presentations (Parallel Sessions)</b>
	<b>Pre-Lunch Keynote Speech</b>
12:45 – 13:15	<b>Vibrant Cities and Vibrant Regions in Flanders</b> <b>Ann Pisman, Jan Zaman</b> , Ruimte Vlaanderen
	<b>Sustainable Mobility as Essential Ingredient for Vibrant Cities: 3 Cases in Point</b> <b>Pierre Laconte</b> , President of FFUE (Foundation for the Urban Environment)
13:15 – 14:00	<b>Light Lunch</b>
14:00 – 15:30	<b>Presentations (Parallel Sessions)</b>
15:30 – 16:30	<b>Summary, Final Discussion, Outlook, Farewell</b>

### Friday, 8 May 2015

	<b>Post Conference Tour</b>
in the morning	<b>Boat trip to Old Docks (Portus Ganda – Old Docks - Outport): duration 3 hours</b> (limited capacity, separate registration via MY.CORP necessary)




## KEYNOTE SPEAKERS



*Manfred Schrenk, Vienna, Austria; Conference Director, Chairman CORP*

**M**anfred Schrenk studied spatial planning and regional science at Vienna University of Technology where he extensively worked on urban and transport planning. His fields of specialisation are urban planning and spatial development in information and knowledge society, mobility and transport planning, international urban development, urban, transport and environmental technologies, GIS and planning technologies. He is organiser of the annual international CORP conferences since foundation in 1996. He has been Vice President Events & Treasurer ISOCARP (International Society of City and Regional Planners) and Deputy President AGEO (Austrian Umbrella Organisation for Geoinformation). He is board member ÖGR (Austrian Society of Spatial Planning) and Chairman CORP (Competence Center for Urban and Regional Planning).



*Daniël Termont, Ghent, Belgium; Mayor of the city of Ghent*


**D**aniël Termont (born 1953) is mayor of the city of Ghent. He has been a member of the city council since 1977 and became full time politician in 1995. He has been deputy-mayor until 2006, responsible for the Port, Economic Development and (from 2001 on) Festivities.

He was elected mayor in October of 2006 and re-elected in October 2012. Daniël Termont has got a degree in Accountancy. He is president of Publigas PLC (since 2002), Fluxys PLC and Fluxys Holding PLC; and vice-president of Eurocities.



*Monika Vana, Strasbourg/Vienna, France/Austria; Member of European Parliament*

**M**onika Vana studied business informatics at Vienna University of Technology. From 2001 to 2014 she was member of the city council of the City of Vienna. She was in the board of the Austrian Association of Cities and the Association of Public Services and Public Enterprises Austria. Since 2014 she is member of European parliament, working in the Budget and the Regional committee. She is also Vice-President of the Intergroup of public services and commons.



*Tom Balthazar, Ghent, Belgium; Deputy Mayor for urban development, housing and green spaces*

**T**om Balthazar (born 1962) is Deputy Mayor for urban development, housing and green spaces in the city of Ghent. In his function of Deputy mayor for urban development (since 2010), Balthazar aims to deliver a sustainable future for Ghent.

He is president of both sogent, the autonomous City Development Company of Ghent (since 2010) and the social housing company Woningent (since 2013). Tom Balthazar holds a PhD in law and was appointed professor of Health law at Ghent University (2001).



# PLAN TOGETHER – RIGHT NOW – OVERALL FROM VISION TO REALITY FOR VIBRANT CITIES AND REGIONS

## KEYNOTE SPEAKERS



*Philippe van Wesenbeeck, Ghent, Belgium; Director for Urbanism and Spatial Planning*

**U**rban planner Philippe Van Wesenbeeck (born 1962) is head of the Urban Development and Spatial Planning Service of the City of Ghent since 2004. Previously he worked for the 'Stad aandedroom'-project in Antwerp, the Spatial Structure Plan Flanders in Brussels and the Ghent Canal Zone project.

He is the author of several publications on urban planning and urban tools in Flanders. He gives lectures all over Belgium and abroad and participates in various urban projects of and for local and regional authorities




*Bernd Hallier, Hamburg, Germany; Founder of EHI Retail Institute*

**B**ernd Hallier, born 1947 in Hamburg/Germany, studied at Hamburg University and graduated with a MA degree in Economics. In 1985 he became head of the Institute for Self-Service (ISB) in Cologne/Germany which he first transformed into the German Trade Institute (DHI) and then in 1993 into the European Trade Institute (EHI) today labeled as EHI Retail Institute. Already during his studies he gained international experience due to traineeships in Turkey, Israel, South Africa, Japan, China. Later he traveled and lectured in all continents of the world. During the past decades, he was honoured by multiple universities across Central and Eastern Europe. His publications cover themes of macro-economics as well as micro-economics especially in trade, but he also covers the intertwine between commerce and culture.



*Luuk Boelens, Ghent, Belgium; Professor at Ghent University, Centre for Mobility and Spatial Planning*

**P**rofessor Luuk Boelens (born 1957) is full professor of spatial planning and regional development at the centre for mobility and spatial planning of Ghent university. Luuk Boelens is opinion leader and author of various books and articles regarding the actor relational approach of (urban) planning, governance and design. He has been member of several major juries on spatial planning and he reviews for several international journals such as European Planning Studies, Planningtheory, Planningtheory and Practice, Urban Studies etc. His recent research focuses on the institutional rearrangements, co-evolution in decision-making and adaptive governance in especially the Eurodelta of Rhine, Meuse and Scheldt, based on actor-network theories, poststructural geographies and common pool resource management.



*Ismael Fernández Mejía, Mexico City, Mexico; President IFM International, Chair of the Habitat Professionals Forum of UN Habitat*

**I**smael Fernández Mejía graduated as an architect from Universidad La Salle in Mexico and obtained his PhD in Urban and Regional Planning from the University of Edinburgh in the UK and an AD2 degree in Corporate Management at the IPADE Universidad Panamericana in Mexico. With a professional experience of more than 35 years as an architect, urban planner and international consultant in urban development projects and infrastructure. He is involved in worldwide development projects, research and other activities for the private and public sectors. He is president of IFM International and Centro de Estudios Urbanos, chairman of the Habitat Professionals Forum (HPF) auspicated by UN Habitat with members in 150 countries, member of the Standing and Steering Committee of the UN Habitat World Urban Campaign (WUC), past president of the International Society of City and Regional Planners (ISOCARP).



## KEYNOTE SPEAKERS




**W**olfgang Streitenberger studied political science and economic history as well as economics at the universities of Vienna and Sorbonne, Paris, followed by a post-graduate study at College of Europe in Bruges, Belgium. Since 1996 he is senior official of the European Commission. Starting as Head of the European Commission Representation to Austria in Vienna, he worked as Senior Adviser for several directorates of the commission, since 2011 being Senior Adviser to the Director General, DG Information Society. Since 2007 Wolfgang Streitenberger is also lecturer in European Integration at Hogeschool Universiteit Brussels and has had lectures at universities of e. g. Riga, Tartu, Frankfurt/Oder or Bucharest.

*Wolfgang Streitenberger, Brussels, Belgium; Conseiller and Senior Adviser for Regional Policy and Urban Development at the European Commission*



**P**eter Cabus (born 1954) is doctor in economic geography. He is also master in urban development and spatial planning. From January 2012 on he is secretary general of the department of spatial policy within the Flemish public administration. As a professor he teaches the course Space, Society & Policy for the master students in geography of K.U.Leuven, the VUB and Erasmus. Before he was chef de cabinet of the minister responsible for spatial planning in Flanders. He was engaged in some major research projects. He was involved in the preparation of the Spatial Masterplan Flanders, especially the issues on housing and economy. He was in charge of the scientific preparation of the 'Strategic Plan Spatial Economy' in Flanders. He was member of the scientific committee preparing the 'White Book' on urban policy in Flanders. He was the coordinator and co-author of the study on city regional cooperation.

*Peter Cabus, Ghent, Belgium; Secretary General Ruimte Vlaanderen*



**P**ierre Laconte (born 17 May 1934, Brussels), is a Belgian urbanist. He specialises in urban transport and architectural planning and environmental issues. He has a Doctorate in Law and a Doctorate in Economics from the Catholic University of Louvain and Dr. honoris causa, Napier University, Edinburgh.

He received the UN Habitat Scroll of Honour Award in 1999 and was the Belgian Government Representative at UN Habitat I in 1976, at Habitat II in 1996, and at the UN Kyoto Conference of Parties on Climate (1997). Laconte was the president of ISOCARP – International Society of City and Regional Planners 2006-2009 and the Foundation for the Urban Environment. (Source: Wikipedia)

*Pierre Laconte, Brussels, Belgium; Urbanist, President of FFUE (Foundation for the Urban Environment)*

### About REAL CORP

CORP conferences have been held annually since 1996 and are major international congresses on Urban Planning, Regional Development and Information Society. The events are extraordinarily interdisciplinary, whereby usually a lot of new ideas and projects are generated. Several hundred experts from all around the world from the fields of urban planning, transport planning, information and communication technologies, architecture, ecology, real estate, GIS and surveying, multimedia technologies and more meet to discuss current tasks and topics on urban planning, regional development and information society in an international and interdisciplinary conference. Speakers and participants represent private companies as well as research institutions and public administration. The programme includes expert lectures, round tables and workshops, business presentations and exhibitions as well as extensive social events. All conference papers are freely available on our website [www.corp.at](http://www.corp.at) – not only from this year's conference, but back to 1996, including a full text search engine.









# PLAN TOGETHER – RIGHT NOW – OVERALL

## FROM VISION TO REALITY FOR VIBRANT CITIES AND REGIONS

SCHEDULE

Tuesday, 5 May 2015

Time		
09:30-10:30	Registration, Come Together, Morning Coffee	
	Grand Hall	
10:30-13:00	Welcome by Representatives of Organisers and Partners	
	 <p><b>Manfred SCHRENK</b> Conference Director, Chairman CORP – Competence Center of Urban and Regional Planning</p>	 <p><b>Ivo PALMERS</b> Ruimte Vlaanderen, Head of the Department for Research and Development</p>
	 <p><b>Monika Vana</b> Member of European Parliament</p>	 <p><b>Daniël Termont</b> Mayor of the City of Ghent</p>
	KEYNOTES	
	 <p><b>Philippe Van Wesenbeck</b> Director for Urbanism and Spatial Planning of the City of Ghent</p>	
	 <p><b>Bernd Hallier</b> Founder of EHI Retail Institute Hamburg, DE</p>	
13:00-14:00	Lunch	

TUESDAY

WEDNESDAY

THURSDAY



## SCHEDULE

Tuesday, 5 May 2015

Time	Auditorium 1	Auditorium 2
14:00-16:00	<b>Urban Interaction</b> Chair: Judith RYSER	<b>Informationstechnologie für pulsierende Städte und Regionen</b> Chair: Jan-Philipp EXNER
TUESDAY	<p><b>🏆 Street Life! It's the Only Life I Know. Street Life, and there's a Thousand Parts to Play</b> Angelika PSENNER TU Vienna, Urban Design; Vienna, AT</p>	<p><b>🏆 Augmented Reality im öffentlichen Raum</b> Wolfgang HÖHL*, Daniel BROSCART** * Ludwig-Maximilians-Universität München (LMU), Media Informatics Group; München, DE ** Technische Universität Kaiserslautern (TU KL), Computergestützte Planungs- und Entwurfsmethoden (CPE); Kaiserslautern, DE</p>
WEDNESDAY	<p><b>Revitalization by Art</b> Bernd HALLIER Founder of EHI Retail Institute; Hamburg, DE</p>	<p><b>🏆 EmoCycling – Analyse von Radwegen mittels Humansensorik für Kommunen</b> Dennis GROSS, Christoph HOLDERLE, Johann WILHELM University of Kaiserslautern, Department CPE; Kaiserslautern, DE</p>
THURSDAY	<p><b>🏆 Vis-à-vis Communication? Digital and Physical Spaces of Interaction in the Contemporary City</b> Aleksandra STUPAR, Aleksandra ĐUKIC University of Belgrade – Faculty of Architecture, Department of Urbanism; Belgrade, Serbia</p> <p><b>🏆 Gentrification and Improvement Policy</b> Seyed Ahmad Reza YEKANI FARD*, Parinaz MIZBAN** * IAU, Architecture &amp; Urban Planning; Dubai, UAE ** Art University, Architecture; Tehran, Iran</p>	<p><b>🏆 Smartphonegestützte Bestandsaufnahme zur ökologischen Bewertung von Siedlungsräumen</b> Martin FABISCH, Sascha HENNINGER Technische Universität Kaiserslautern, Physische Geographie; Kaiserslautern, DE</p>
16:00-16:30	<div> <div>What is auditorium 4 currently playing?</div> <div>What's up next?</div>  <p>Scan this code with your mobile device to access the REAL CORP Live Conference Guide! Notebook users surf to <a href="http://my.corp.at/guide.php">http://my.corp.at/guide.php</a></p> </div>	
16:00-16:30	Coffee Break	



# PLAN TOGETHER – RIGHT NOW – OVERALL

## FROM VISION TO REALITY FOR VIBRANT CITIES AND REGIONS

### SCHEDULE

Tuesday, 5 May 2015

Auditorium 3	Auditorium 4	Time
<b>Historic Places Today and Tomorrow</b> Chair: Eva VANIŠTA LAZAREVIĆ	<b>Transition: Case Studies</b> Chair: Josef BENEDIKT	14:00-16:00
<p>🏆 <b>A Digital System for the Monitoring of Historic and Cultural Districts based upon the Reflections of their Conservation Practice in China</b>  Jin SHANG, Gong ZHANG, Yecheng LIU, Qilin WU  Beijing Tsinghua Tongheng Urban Planning and Design Institute, Research Center for Historic and Cultural Cities of National Importance; Beijing, China</p> <p>🏆 <b>Historic Centers and Urban Quality: a Study Concerning Perceived Needs and Expectations</b>  Corrado ZOPPI, Anania MEREU  University of Cagliari, Dipartimento di Ingegneria Civile, Ambientale e Architettura; Cagliari, Italy</p> <p>🏆 <b>Living Heritage Protection in China Urban Renewal Planning: A Case Study of Quanzhou West Street</b>  Luo WEN, Liu YE CHENG, Ying JIANG  Beijing Tsinghua Tongheng Urban Planning and Design Institute, Research Center for Historic and Cultural Cities of National Importance; Beijing, China</p> <p>🏆 <b>Can Greek Cities be Smart?</b>  Despina DIMELLI  Technical University of Crete, School of Architecture; Chania, Greece</p>	<p>🏆 <b>Braving a New Life in the Old Dockyards – Towards an Integrated Approach</b>  Agnieszka ZAJAC  Autonomous Municipal Ghent Development Authority SOGENT; Ghent, Belgium</p> <p>🏆 <b>Reformatting the Agglomeration's Edge: Elements of Urban Design in Dagū Revitalization</b>  Yifan WANG*, Teng XING**  * Tsinghua University, School of Architecture; Beijing, China  ** Harvard University, Graduate School of Design; Cambridge, MA, USA</p> <p><b>Do Blurred Institutional Organisation and Inconsistent Policy Agendas Hinder Urban Development of Post-Socialist Neighbourhoods in Serbia? MAS-ANT Method of Analysis</b>  Marija CVETINOVIC  EPFL, CODEV; Lausanne, CH</p> <p>🏆 <b>“Context” Thinking of Contemporary Urban History Space under the Basis of Enlightenment of Chinese Traditional Cultural Philology – Taking West Expansion Plan of Tianyi Pavilion as an Example</b>  Wei YAN, Wei DONG  Southeast University, Department of Urban Planning; Nanjing, China</p>	
		16:00-16:30

TUESDAY

WEDNESDAY

THURSDAY



## SCHEDULE

**Tuesday, 5 May 2015**

	Time	Auditorium 1	Auditorium 2
	16:30-18:00	<b>How to Manage Transition and Growth</b> Chair: Roger CAVES	<b>Einbindung, Beteiligung, aktive Bürgerschaft</b> Chair: Linda DÖRRZAPF
TUESDAY		<p><b>🏆 On the Right Track? Evaluation as a Tool to Guide Spatial Transitions</b> Els TERRY, Luuk BOELEN, Ann PISMAN Ghent University, Center for Mobility and Spatial Planning; Ghent, Belgium</p>	<p><b>🏆 Chancengleichheit und Gender Mainstreaming im regionalen Diskurs – Beteiligung und Kooperation in regionalen Planungsprozessen</b> Mechtild STIEWE ILS – Institut für Landes- und Stadtentwicklungsforschung, FG Alltagsmobilität und Verkehrssysteme; Dortmund, DE</p>
WEDNESDAY		<p><b>🏆 I Am My City: Rethinking Cairo As A Contented City</b> Heba SAFETY ELDEEN Misr International University, Architecture; Cairo, Egypt</p>	<p><b>🏆 Augmented-Reality als Erweiterungs-Tool des partizipativen Austausches in Planungsprozessen zum Ziel einer integrativen städtebaulichen Entwicklung</b> Lisa ROCKMANN, Susanne RAABE Hochschule Anhalt, Fachbereich 1; Bernburg, DE</p>
THURSDAY		<p><b>Spatial Model Flanders</b> Guy ENGELEN VITO; Ghent, Belgium</p> <p><b>Dilemma of Vibrant City and Endless Urban Growth. Lessons from Alexandria, Egypt</b> Lotfy AZAZ Sultanate of Oman, The Research Council; Muscat, Oman</p>	<p><b>Crowdmapping – kollaborative Erfassung und Visualisierung räumlicher Daten anhand der Plattform OpenCrowdMaps</b> Rüdiger NOLL, Peter ZEILE Technische Universität Kaiserslautern, Computergestützte Planungs- und Entwurfsmethoden; Kaiserslautern, DE</p>
	from 18:30	<b>Guided Tour through Historic City Centre (registration via MY.CORP necessary)</b>	



# PLAN TOGETHER – RIGHT NOW – OVERALL

## FROM VISION TO REALITY FOR VIBRANT CITIES AND REGIONS

### SCHEDULE

Tuesday, 5 May 2015

Auditorium 3	Auditorium 4	Time
<b>Spatial Development in Different Parts of the World</b> Chair: Josef BENEDIKT	<b>Smart Development Solutions</b> Chair: Jan-Philipp EXNER	16:30-18:00
<p><b>🏆 Working Together, Planning Together! Evaluation of the Cross-Border Survey between Austria and Slovakia</b>  Oliver ROIDER, Sebastian RIEGLER, Roman KLEMENTSCHITZ  University of Natural Resources and Life Sciences (BOKU), Institute for Transport Studies; Vienna, AT</p> <p><b>🏆 Urban Development and Infrastructure Cost Modelling for Managing Urban Growth in Latin American Cities</b>  Ernst GEBETSROITHER-GERINGER  AIT – Austrian Institute of Technology, Energy Department; Vienna, AT</p> <p><b>“The West.....and the Rest of the Netherlands” Spatial and Economical Differences Between Regions and Cities Calls for Visioning and Planning</b>  Niels J. KROPMAN*, Stefan NETSCH**  * Practical University Rotterdam, Real Estate Management Studies; Amstelveen, The Netherlands  ** Karlsruher Institut für Technologie (KIT); Karlsruhe, DE</p>	<p><b>🏆 Online Territorial Consultation Tool</b>  Anneloes VAN NOORDT, Sophie DE MULDER  Spatial Development Department, Division Research and Monitoring; Brussel, Belgium</p> <p><b>Exploring the Alpine SUMP with the PUMAS ASC: An Online Community of Practice for Combining Planning and Learning in Urban Mobility Planning</b>  Till SCHÜMMER*, Martin MÜHLPFORDT*, Giuseppe MELLA**, Pier Paolo PENTUCCI**  * FernUniversität in Hagen, Faculty of Mathematics and Computer Science, Cooperative Systems; Hagen, DE  ** City of Venice, European Policies Department; Venice, Italy</p> <p><b>Smart Solutions for the Development of Rural Communities</b>  Roberta SOLIGNO, Francesco SCORZA, Federico AMATO, Gianluca CASCIGNI, Daniela SAVINO, Beniamino MURGANTE  University of Basilicata, School of Engineering; Potenza, Italy</p>	<p>TUESDAY</p> <p>WEDNESDAY</p> <p>THURSDAY</p>
		from 18:30



## SCHEDULE

Wednesday, 6 May 2015

Time		Auditorium 1	Auditorium 2
09:00-10:30		<b>E-Mobility</b> Chair: Manfred SCHRENK	<b>Städte im Wandel</b> Chair: Linda DÖRRZAPF
TUESDAY		<p><b>🏆 Bridging the Gap in E-Mobility: from Supranational Goals to Local Legal Barriers to New Market Opportunities</b> Heimo AICHMAIER, Bertram LUDWIG Austrian Mobile Power; Vienna, AT</p>	<p><b>🏆 Chancen und Grenzen des energetischen Stadt- und Landschaftsumbaus – wieviel Steuerung ist nötig und möglich?</b> Ariane RUFF Universität Liechtenstein; Nordhausen, DE</p>
WEDNESDAY		<p><b>🏆 Urban Railway within the Linear Urban Structure: the Case Study of Perm, Russia</b> Piotr LORENS*, Svetlana MAKSIMOVA**, Ekaterina SAVELEVA** * Gdansk University of Technology; Gdansk, Poland ** Perm National Research Polytechnic University; Perm, Russia</p>	<p><b>🏆 Grüne Stadtentwicklung der Zukunft: Visionen zur Beteiligung an der städtischen Grünflächenplanung mit Unterstützung von Augmented-Reality-Technologien</b> Susanne RAABE, Marcel HEINS, Lisa ROCKMANN Hochschule Anhalt, Fachbereich Landwirtschaft, Ökotropologie und Landschaftsentwicklung; Bernburg, DE</p>
THURSDAY		<p><b>Urban Cable Cars – E-Mobility above our Heads</b> Wolfram AUER Doppelmayr Garaventa Group; Wolfurt, AT</p>	
10:30-11:00		<b>Coffee Break</b>	



# PLAN TOGETHER – RIGHT NOW – OVERALL

## FROM VISION TO REALITY FOR VIBRANT CITIES AND REGIONS

### SCHEDULE

Wednesday, 6 May 2015

Auditorium 3	Auditorium 4	Time
<b>Spatial Information Systems</b> Chair: Beniamino MURGANTE	<b>Urban Security</b> Chair: Eva VANIŠTA LAZAREVIĆ	09:00-10:30
<p><b>🏆 Cross-Border WebGIS Database CURE MODERN</b>            Jan-Philipp EXNER*, Timo WUNDSAM**, Rüdiger NOLL**, Guido KEBBEDIES***            * TU Kaiserslautern, Fachgebiet Computergestützte Planungs- und Entwurfsmethoden - CPE; Kaiserslautern, DE            ** TU Kaiserslautern, Department of CAD &amp; Planning Methods in Urban Planning and Architecture - CPE; Kaiserslautern, DE            *** ETH Zürich, Raumentwicklung; Zürich, CH</p> <p><b>DSI, the Exchange Platform for Digital Spatial Information</b>            Peter WILLEMS            Spatial Development Department Flanders; Ghent, Belgium</p> <p><b>🏆 Towards Interactive Geodata Analysis through a Combination of Domain-Specific Languages and 3D Geo Applications in a Web Portal Environment</b>            Jens DAMBRUCH, Christian MALEWSKI            Fraunhofer IGD, Spatial Information Management; Darmstadt, DE</p> <p><b>CentropeMAP – Cross-Border Geoportal with Interactive Cross-Border Statistics Database</b>            Manfred SCHRENK*, Clemens BEYER*, Ernst TRINGL**            * MULTIMEDIAPLAN.AT; Schwechat, AT            ** East Austrian Planning Association (PGO); Vienna, AT</p>	<p><b>🏆 Urban Form and Urban Security: Insights from a Southern Italian Neighbourhood</b>            Pasquale PIZZIMENTI, Carmelina BEVILACQUA, Claudia TRILLO, Carla MAIONE            Università Mediterranea di Reggio Calabria; Reggio Calabria, Italy</p> <p><b>About Drugs in the Cities: Is there Something New?</b>            Olivier LEFEBVRE            Olivier Lefebvre Consultant; Paris, France</p> <p><b>In Searching Real Solutions for Promotion Woman Presence in Urban Spaces: Woman Participation in Urban Life, Constraints and Strategies</b>            Aynaz LOTFATA            Middle East Technical University; Ankara, Turkey</p>	
		10:30-11:00

TUESDAY

WEDNESDAY

THURSDAY



## SCHEDULE

Wednesday, 6 May 2015

Time	Auditorium 1	Auditorium 2
11:00-12:30	<b>On Transition and Change</b> Chair: Roger CAVES	<b>Erkunden und Vorstellen der Zukunft von Städten und Regionen</b> Chair: Linda DÖRRZAPF
TUESDAY	<p><b>🏆 Changing Cities – Changing Minds</b>  <b>Judith RYSER</b>  CityScope Europe; London, UK</p> <p><b>🏆 City in Transition: How to Plan Riga in the 21st Century</b>  <b>Sarmite BARVIKA, Sandra TREIJA, Egons BERZINS</b>  Riga Technical University, Faculty of Architecture and Urban Planning; Riga, Latvia</p> <p><b>🏆 Transition Pioneers – Urban Planners as a Source of Momentum for Sustainable Cities and Regions?</b>  <b>Katharina KLINDWORTH, Joerg KNIELING, Nora BUHL, Linn HOLTHEY, Jasmin JACOB-FUNKE, Christian LESEM, Marie MALCHOW, Hratchya MATINYAN, Victoria MUTZEK, Maximilian ROHLAND, Franziska UNGER, Matthias WILKENS</b>  HafenCity University Hamburg; Hamburg, DE</p> <p><b>Exploring the Possibilities of Qlickview to Monitor the Spatial Transitions and Use of Specific Planning Instruments in Flanders</b>  <b>Stijn VAN ACKER</b>  Spatial Development Department Flanders; Ghent, Belgium</p>	<p><b>🏆 EmoVision – Potenziale von EmoMapping in der räumlichen Planung</b>  <b>Johann WILHELM, Daniel BROSCART, Peter ZEILE</b>  TU Kaiserslautern, Fachgebiet CPE; Kaiserslautern, DE</p> <p><b>Gestaltung einer Energie-Kultur-Landschaft in Stadt und Land</b>  <b>Dagmar EVERDING</b>  HS Nordhausen; Kempten, DE</p> <p><b>🏆 Sicherung der Daseinsvorsorge in ländlichen Regionen in Europa – internationale Begegnungen zum Informations- und Erfahrungsaustausch</b>  <b>Julia ANSLINGER, Swantje GROTHEER, Kirsten MANGELS</b>  Technische Universität Kaiserslautern, Regionalentwicklung und Raumordnung; Kaiserslautern, DE</p>
WEDNESDAY	Grand Hall	
THURSDAY	<p><b>Pre-Lunch Keynote Speeches</b></p> <div>  <p><b>Ismael Fernández Mejía</b>  Chair of the UN Habitat Professionals Forum  <b>Habitat III – The City of the Future and to the New Paradigm</b></p> </div> <div>  <p><b>Wolfgang Streitenberger</b>  EC Conseiller and Senior Adviser for Regional Policy and Urban Development  <b>The New EU Cohesion Policy for Sustainable Urban Development</b></p> </div> <div>Grand Hall</div>	
12:45-13:15		
13:15-14:00	Lunch Break	



# PLAN TOGETHER – RIGHT NOW – OVERALL FROM VISION TO REALITY FOR VIBRANT CITIES AND REGIONS

## SCHEDULE

Wednesday, 6 May 2015

Auditorium 3	Auditorium 4	Time
<b>2D, 3D, 4D, and More</b> Chair: Wolfgang HÖHL	<b>Measurement and Evaluation</b> Chair: Josef BENEDIKT	11:00-12:30
<b>Analysis of 2D/3D Urban Density Indices in Context of Land Surface Temperature</b> <b>Caroline BAUMGART*, Christian BERGER**</b> <small>* Research Institute for Regional and Urban Development gGmbH, Geoinformation and Monitoring; Dortmund, DE</small> <small>** Friedrich-Schiller-University Jena, Department of Earth Observation; Jena, DE</small> <b>Visualization of Vibrant Cities and Regions – Identification, Design and Development of 3D-GIS Applications and Modules</b> <b>Willi WENDT, Jana MAUTHNER</b> <small>Fraunhofer IAO, Competence Team Informationsmanagement; Stuttgart, DE</small> <b>“Ghent 3D, in 4th Dimension”, Startup for a Holistic Multi-D City Model, using Augmented Virtuality</b> <b>Mario MATTHYS</b> <small>City of Ghent, 3D-team (Data en informatie); Gent, Belgium</small> <b>Multidimensional Analyses of Social Media Related Geographic Information: a Study Concerning the Urban Area of Cagliari (Sardinia, Italy)</b> <b>Roberta FLORIS</b> <small>University of Cagliari, DICAAR; Cagliari, Italy</small>	<b>Can Planning Solutions be Evaluated without Insight into the Process of their Creation?</b> <b>Marija MARUNA</b> <small>Faculty of Architecture, University of Belgrade, Department of Urbanism; Belgrade, Serbia</small> <b>A Toolkit for Resilience Evaluation of Land Use Alternatives in a Multifunctional Peri-Urban Landscape</b> <b>Frederik LEROUGE*, Hubert GULINCK**, Liesbet VRANKEN**</b> <small>* KU Leuven/Steunpunt Ruimte, Department of Earth and Environmental Sciences; Leuven, Belgium</small> <small>** KU Leuven, Department of Earth and Environmental Sciences; Leuven, Belgium</small> <b>Measuring Small-Scale At-Risk-of-Poverty in Germany – a Methodical Overview</b> <b>Stefan KAUP</b> <small>ILS – Research Institute for Regional and Urban Development, RIK; Dortmund, DE</small> <b>Integrated Information System for Sustainable Urban Regeneration</b> <b>Irina ANGELOVA*, Yu Mi SONG**, Sung-Ah KIM**</b> <small>* University of Architecture Civil Engineering and Geodesy; Sofia, Bulgaria</small> <small>** Sungkyunkwan University; Suwon, Republic of Korea</small>	12:45-13:15
<div> <div>What is auditorium 4 currently playing?</div> <div>What's up next?</div>  </div>		13:15-14:00

TUESDAY

WEDNESDAY

THURSDAY



## SCHEDULE

Wednesday, 6 May 2015

Time	Grand Hall
14:00-16:00	<b>Round Table Discussion</b> in cooperation with Ghent University
<div>TUESDAY</div> <div>WEDNESDAY</div> <div>THURSDAY</div>	<p><b>Urban Living Labs for Vibrant Cities</b> Moderation: Enrica Papa, Ghent University, AMRP Center for Mobility and Spatial Planning</p> <p><b>Keynote Speech:</b></p> <p><b>Luuk Boelens</b> Professor for Spatial Planning at Ghent University, AMRP Center for Mobility and Spatial Planning, Belgium</p> <p><b>Invited speakers:</b></p> <p><b>Dirk Lauwers</b> Ghent University, AMRP Center for Mobility and Spatial Planning; Ghent, Belgium</p> <p><b>Beniamino Murgante</b> Università della Basilicata, School of Engineering; Potenza, Italy</p> <p><b>Joerg Knieling</b> University of Hamburg, DE</p> <p><b>Manfred Schrenk</b> Conference Director, Chairman CORP; Vienna, Austria</p> <p><b>Annette Kuhk</b> KU Leuven, Department of Architecture, Belgium</p> <p><b>Urban Living Labs create numerous challenges and issues to be tackled by both scholars and practitioners. The round table constitutes an occasion to add to both the theoretical and practical knowledge on Living Labs in order to advance the learning in this field.</b></p> <p><b>The discussion will include insights on:</b></p> <ul style="list-style-type: none"> <li>• Living Labs for social innovation;</li> <li>• frameworks and paradigms for Living Labs;</li> <li>• urban Living Labs and their contribution to developing Smart Cities;</li> <li>• tools and methodologies for Living Labs;</li> <li>• Living Labs as open innovation networks and ecosystems;</li> <li>• user-driven innovation in Living Labs/Bottom-up Living Labs;</li> <li>• best practices and failed Living Labs cases or initiatives;</li> <li>• entrepreneurship and Living Labs.</li> </ul>
16:00-16:30	<b>Coffee Break</b>





## CITIES SAVE THE WORLD. LET'S REINVENT PLANNING.

19/10/2015 – 23/10/2015 – GRONINGEN, AMSTERDAM, DELFT, WAGENINGEN, SCHIPHOL, EINDHOVEN, **ROTTERDAM**, ANTWERP, DEVENTER, MAASTRICHT, DORTMUND, BRUSSELS

The 51st ISOCARP International Planning Congress ***"Cities Save the World: Let's Reinvent Planning"*** will take place from **19 to 23 October 2015** in the Netherlands, Belgium and Germany. ISOCARP, the International Society of City and Regional Planners, was founded in 1965 in the Netherlands. It will be a festive occasion as ISOCARP is celebrating its **50th anniversary**.

True to its exploratory spirit, ISOCARP is staging a congress with a difference for its 50th anniversary. Cities are increasingly seen as the engines of national economies and the 2015 Dutch hosts are attributing them the driving seat at the congress. Twelve cities in **the Netherlands, Belgium and Germany** will host **2-day** interactive workshops on topical themes to planners worldwide on 19 and 20 October. In each city the discussion will be led by two co-rapporteurs assisted by young planning professionals.

The conclusions and lessons learnt of the workshops will be debated at the plenary in Rotterdam, the Netherlands from 21 to 23 October. The plenary will culminate in a debate on "Let's reinvent planning". The debate led by world renowned thinkers about **the economy, the environment and socio-cultural issues** will provide the members with an opportunity to critically reflect on planning and the role and responsibilities of planners. Participants will be invited to explore how the planning profession may develop over the next 50 years, and what personal commitments they wish to make towards planning.

After the first two workshop days in the different cities, congress participants will travel to Rotterdam where they will have the possibility to participate in an Urban Safari (Entrepreneurs and architecture; Multicultural; Cultural). In the afternoon the congress will start at the Submarine Wharf at the RDM Campus Rotterdam and will include a.o. an overview on 50 years of ISOCARP achievements, and a Mayors' Summit. The City of Rotterdam invites all participants to a reception in the evening.

On 22 October three invited urban experts will give keynote speeches linking the workshop results to their own vision for planning. After these keynotes participants can choose to join a discussion with the speaker that inspired them most. In the afternoon matchmaking activities will take place, e.g. Education Forum, Habitat III, EU Urban agenda etc. General Rapporteur Judith Ryser will present the results of the previous congress days and give a view to the future of planning.

On 23 October ISOCARP will have its annual meetings and a discussion about the future of ISOCARP. Presentations on ISOCARP activities will be given. After the Congress participants are invited to join a post-congress tour.

### Short bio of Judith Ryser, General Rapporteur of the 2015 ISOCARP Congress

Educated as an architect and urbanist with an MSc in social sciences, Judith Ryser is dedicating her cosmopolitan professional life to the built environment and its sustainability. She is engaged in academic research, teaching, public sector posts, private practice, community groups, writing, editing and journalism. Her research in London, Paris, Berlin, Stockholm, Geneva (United Nations) and Madrid focused on cities and development strategies with emphasis on Europe. She is joint editor of the International Manual of Planning Practice. Furthermore Judith is a member of the Chartered Institute of Journalists serving on the International Committee, and a member of the Urban Design Group and its editorial board.

### ISOCARP

The International Society of City and Regional Planners (ISOCARP) is a global association of experienced professional planners.

The network consists of individual and institutional members from more than 80 countries worldwide. As an NGO ISOCARP is recognised by the UN, UNCHS and the Council of Europe. The Society also has a formal consultative status with UNESCO.

The wealth and diversity of professional expertise, knowledge, and experience in the ISOCARP membership is unmatched in the planning field. ISOCARP members come from academia, government, organisations and agencies as well as from consultancies and the private sector.

From 1965 onwards ISOCARP Congresses have taken place in all parts of the world on cutting edge topics and always promoting knowledge creation and sharing in the planning profession.





## SCHEDULE

Wednesday, 6 May 2015

Time	Auditorium 1	Auditorium 2
16:30-18:00	<b>Digital Planning Instruments</b> Chair: Beniamino MURGANTE	<b>Smart Accessibility and Mobility</b> Chair: Wolfgang W. WASSERBURGER
TUESDAY	<b>DBA – How Flanders Deals with Digital Building Permits Anno 2015</b> Paul VAN LINDT Spatial Development Department Flanders; Ghent, Belgium	<b>🏆 Enhancing Stakeholder Participation in Urban Mobility Planning: the NISTO Evaluation Framework</b> Imre KESERU, Jeroen BULCKAEN, Cathy MACHARIS Vrije Universiteit Brussel, Mobility, Logistics and Automotive Technology Research Centre; Brussels, Belgium
WEDNESDAY	<b>🏆 A New Tool for Assessment of Contextuality of Architecture</b> Milena VUKMIROVIC*, Eva VANIŠTA LAZAREVIĆ**, Jelena MARIĆ* * University of Belgrade – Faculty of Architecture; Belgrade, Serbia ** University of Belgrade – Faculty of Architecture, Department of Urbanism; Belgrade, Serbia	<b>How to Improve Accessibility of Natural Areas: About the Relevance of Providing Information on Accessible Services and Facilities in Natural Areas</b> Sabine HENNIG*, Thomas SATTLER**, Maria WASSERBURGER***, Wolfgang WASSERBURGER*** * Universität Salzburg, IFFB Geoinformatik - Z_GIS; Salzburg, AT ** Nationalpark Gesäuse GmbH; Weng, AT *** AccessibleMap Association; Wien, AT
THURSDAY	<b>Analytical Uses of Building Information Modelling (BIM): The Road to Efficient Spatial Planning and Construction in Flanders?</b> Annette KUHKE*, Rob VAN HELVOORT** * Katholieke Universiteit Leuven, Departement Architectuur, Planning & Development Research Group; Leuven/ Heverlee, Belgium ** atelier3v.com; Westerlo, Belgium	<b>🏆 Smart Mobility: Opportunity or Threat to Innovate Places and Cities?</b> Enrica PAPA, Dirk LAUWERS Ghent University, Department of Civil Engineering - AMRP Center for Mobility and Spatial Planning ; Gent, Belgium
		<b>🏆 Evolution of Mobility Governance in Flanders – Opening up for Bottom-up Initiatives or Suffering from Lock-in?</b> Suzanne VAN BRUSSEL, Dirk LAUWERS, Luuk BOELEN Ghent University, Faculty of Engineering and Architecture, department Civil Engineering; Ghent, Belgium
from 18:00	CORP Evening Event at Stadsmuseum Gent	



# PLAN TOGETHER – RIGHT NOW – OVERALL

## FROM VISION TO REALITY FOR VIBRANT CITIES AND REGIONS

### SCHEDULE

Wednesday, 6 May 2015

Auditorium 3	Auditorium 4	Time
<b>Governance, Budget Austerity and Financial Instruments for Cities and Regions</b> Chair: Josef BENEDIKT	<b>Worldwide Planning Case Studies</b> Chair: Uschi DORAU	16:30-18:00
<b>Inter-Governmental Partnership, Assemble Together</b> Sylvianne VAN BUTSELE, Kathelijne TOEBACK, Francis BEOSIERE, Inge COELMONT, Kathleen MAES, Ellen VAN DE WATER Ruimte Vlaanderen, Spatial Policy Department for the Government of Flanders; Brussel, Belgium  <b>🏆 Analysis on Financial Consequences of Spatial Decisions: Framework and Case Studies</b> Ann PISMAN*, Leo DE NOCKER**, Marten DUGERNIER***, Inge PENNINCX*, Liesbeth VAN DAMME**** * Spatial Development Department Flanders; Brussels, Belgium ** VITO; Mol, Belgium *** AnteaGroup; Antwerp, Belgium **** Flemish Authorities, Spatial Development Department Flanders; Brussels, Belgium  <b>European Innovation Partnership on Smart Cities</b> Mathias REDDMANN European Commission, Policy and Project Officer; Brussels, Belgium	<b>🏆 Towards Livable Urban Environments by Addressing Health from a Spatial Perspective: Exploration by Mapping Environmental Noise and Air Pollution in the Northern Fringe of Brussels</b> Peter VERVOORT*, Thomas VERBEEK** * Ruimte Vlaanderen, Research & Monitoring; Brussels, Belgium ** Ghent University, Centre for Mobility and Spatial Planning; Ghent, Belgium  <b>Reconstruction and Transformation of the Square Phenomenon through the Culture-Identity Interaction: Taksim Square as the Case Study</b> Aynaz LOTFATA Middle East Technical University; Ankara, Turkey  <b>Weather and Walkability in Doha</b> Khaled SHAABAN Qatar University, Department of Civil Engineering; Doha, Qatar <b>One Size does not Fit All – Cultural Sensitive Approaches for Energy Efficient Planning in Europe</b> Jorick BEIJER, David STRUIK ISOCARP; The Hague, The Netherlands	TUESDAY WEDNESDAY THURSDAY
		from 18:00



## SCHEDULE

Thursday, 7 May 2015

Time	Auditorium 1	Auditorium 2
09:00-10:30	<b>Technology for Vibrant Cities</b> Chair: Josef BENEDIKT	<b>Urban and Regional Ecology</b> Chair: Uschi DORAU
TUESDAY	<p><b>🏆 Possibilities and Opportunities of Mobile Devices to Measure the Physical (In)Activity of Young Citizens – First Results of a Case Study in Vienna</b>  Florian REINWALD, Thomas SCHAUPENLEHNER, Franz MAIRINGER, Irene BITTNER, Anna HÖGLHAMMER, Rosa DIKETMÜLLER, Doris DAMYANOVIC  BOKU Wien, Institut für Landschaftsplanung; Wien, AT</p>	<p><b>🏆 Factors Affecting Land-Taking Processes in Italy at the Regional Scale: Empirical Findings from Sardinia</b>  Sabrina LAI, Corrado ZOPPI  University of Cagliari, DICAAR; Cagliari, Italy</p>
WEDNESDAY	<p><b>🏆 Data Science Technologies for Vibrant Cities</b>  Oksana SMIRNOVA*, Alexander VODYAHO**, Nataly ZHUKOVA**  * SPIIRAS, OOGIS; Saint-Petersburg, Russia  ** ETU; Saint-Petersburg, Russia</p>	<p><b>🏆 Revisiting Production and Ecosystem Services on the Farm Scale for Evaluating Land Use Alternatives</b>  Frederik LEROUGE*, Kurt SANNEN**, Hubert GULINCK***, Liesbet VRANKEN***  * KU Leuven/Steunpunt Ruimte, Department of Earth and Environmental Sciences; Leuven, Belgium  ** Natuurboerderij Het Bolhuis; Molenstede-Diest, Belgium  *** KU Leuven, Department of Earth and Environmental Sciences; Leuven, Belgium</p>
THURSDAY	<p><b>🏆 Building Inclusive Smart Sustainable Cities through Virtual Environment</b>  Sandeep RAUT*, Papiya RAUT**  * Town and Country Planning Organisation; New Delhi, India  ** School of Planning and Architecture, Physical Planning Department; New Delhi, India</p>	<p><b>🏆 The Role of Urban Gardening for European's Ageing Societies</b>  Runrid FOX-KÄMPER  ILS – Research Institute for Regional and Urban Development, Built Environment; Aachen, DE</p>
10:30-11:00	<b>Coffee Break</b>	



# PLAN TOGETHER – RIGHT NOW – OVERALL FROM VISION TO REALITY FOR VIBRANT CITIES AND REGIONS

## SCHEDULE


Thursday, 7 May 2015

Auditorium 3	Auditorium 4	Time
<b>Case Studies in Participation</b> Chair: Eva VANIŠTA LAZAREVIĆ	<b>Future Public Spaces and Quality of Life</b> Chair: Judith RYSER	09:00-10:30
<p><b>PUMAS Voyage: A Participatory Approach towards Healthy School Travel</b>  Till SCHÜMMER*, Federica DEL PICCOLO**, Martin MÜHLPFORDT*, Giuseppe MELLA**  * FernUniversität in Hagen, Faculty of Mathematics and Computer Science, Cooperative Systems; Hagen, DE  ** City of Venice; Mestre Venice, Italy</p> <p><b>The Importance of Participation in Regeneration of Peripheral Urban Spaces: the Experience of “Serpentone Reload”</b>  Federico AMATO*, S. BELLAROSA**, G. BISCAGLIA***, L. CATALANO****, A. GRAZIADEI*****, A. METTA*****, B. MURGANTE*, M. OLIVETTI*****, P. PASSANNANTE*, A. PERCOCO*****, G. SASSANO*****, F. SCARINGI***  * University of Basilicata, School of Engineering; Potenza, Italy  ** NUR Association; Potenza, Italy  *** Basilicata 1799 Association; Potenza, Italy  **** Osa Architettura e Paesaggio; Rome, Italy  ***** Paesaggi Meridiani Association; Potenza, Italy  ***** University of Roma Tre; Potenza, Italy  ***** Municipality of Potenza; Potenza, Italy</p> <p><b>🏆 Promoting Public Participation in Post-Disaster Construction Through Wechat Platform</b>  Xiaojin QI, Gong ZHANG  Beijing Tsinghua Urban Design and Planning Institute, Department of Historic City Research; Beijing, China</p> <p><b>🏆 Interrogating Community Participation in Sustainable Water and Sanitation Management in South Africa: Policy Implications</b>  Tresor MBAYAHE, Walter MUSAKWA  University of Johannesburg, Department of Town and Regional Planning; Johannesburg, South Africa</p>	<p><b>🏆 Urban Metabolism and Quality of Life in Informal Areas</b>  Sahar ATTIA, Heba Allah KHALIL  Faculty of Engineering, Cairo University, Architecture; Cairo, Egypt</p> <p><b>Improving the Quality of Life through Smartly Experiencing the Places</b>  Marichela SEPE  National Research Council, IRISS; Napoli, Italy</p> <p><b>🏆 Exploration and Imagination of City Futures in Science Fiction</b>  Carolyn PÄTSCH, Moritz MAIKÄMPER  BTU Cottbus-Senftenberg; Cottbus, DE</p> <p><b>🏆 Place-Branding and the Public Realm: a Typological Study of Public Spaces at Yas Island, Abu Dhabi</b>  Anamika MISHRA, Ahmad OKEIL  Abu Dhabi University, Department of Architecture and Design; Abu Dhabi, United Arab Emirates</p>	<p>TUESDAY</p> <p>WEDNESDAY</p> <p>THURSDAY</p>
		10:30-11:00



## SCHEDULE

Thursday, 7 May 2015

Time	Auditorium 1	Auditorium 2
11:00-12:30	<b>Exploring and Imagining the Future of Cities and Regions 2025 – 2050 – 2100</b> Chair: Christian EIZINGER	<b>Ecologies of Vibrant Cities and Regions</b> Chair: Beniamino MURGANTE
TUESDAY	<b>Some Futures for the Belgian Coast 2100, a Case Study of Research by Design on Regional Level</b> Charlotte A. GELDOLF, Jan ZAMAN Spatial Development Department Flanders-Ruimte Vlaanderen, Division Research and Monitoring (AOM); Brussels, Belgium	<b>A Different Perspective on Garden Grabbing: Mapping the Adaptive Capacity of Home Food Production</b> Valerie DEWAELEHEYNIS*, Frederik LEROUGE**, Elke ROGGE***, Liesbet VRANKEN* * KU Leuven, Department of Earth and Environmental Sciences; Leuven, Belgium ** KU Leuven/Steunpunt Ruimte, Department of Earth and Environmental Sciences; Leuven, Belgium *** Gent, Belgium
WEDNESDAY	<b>Land Transactions and Planning Interventions in Domboshava Peri-Urban Communal Area, Zimbabwe: Challenges and Pitfalls</b> Emaculate INGWANI University of Venda, Urban and Regional Planning; Thohoyandou, South Africa	<b>Stakeholder Participation in North-West Europe: Lessons Learnt from Green Infrastructure Case Studies</b> Jost WILKER, Karsten RUSCHE, Christine RYMSA-FITSCHEN ILS – Research Institute for Regional and Urban Development, Development of City Regions; Dortmund, DE
THURSDAY	<b>Land Use Plans: Long Live the Crocodiles</b> Marjolijn CLAEYS*, Hans LEINFELDER** * Voorland; Gent-Ledeberg, Belgium ** KU Leuven, Faculty of Architecture; Gent, Belgium	<b>Eco-City Planning Principles: an Example from Istanbul</b> Süheyla TÜRK Institutionen för kulturgeografi och ekonomisk geografi; LUND, Sweden
	<b>Smart Urbanization – Key to Sustainable Cities</b> Neha BANSAL*, Vineet SHRIVASTAVA**, Jagdish SINGH** * Indian Institute of Technology, Roorkee, Department of Architecture and Regional Planning; Roorkee, India ** Maulana Azad National Institute of Technology, Bhopal, Department of Architecture & Planning; Bhopal, India	<b>Research on Ecological City Construction Based on Smart Method</b> Jiaojiao SUN, Jiayan FU Zhejiang University, College of Civil Engineering and Architecture; Hangzhou, China
	Grand Hall	
12:45-13:15	<b>Pre-Lunch Keynote Speeches</b>  <b>Ann Pisman, Jan Zaman</b> Ruimte Vlaanderen <b>Vibrant Cities and Vibrant Regions in Flanders</b>  <b>Pierre Laconte</b> President of FFUE (Foundation for the Urban Environment) <b>Sustainable Mobility as Essential Ingredient for Vibrant Cities: 3 Cases in Point</b>	
		
13:15-14:00	Lunch Break	



# PLAN TOGETHER – RIGHT NOW – OVERALL FROM VISION TO REALITY FOR VIBRANT CITIES AND REGIONS

## SCHEDULE

Thursday, 7 May 2015

Auditorium 3	Auditorium 4	Time
<b>Participation Models for Tomorrow's Cities</b> Chair: Wolfgang W. WASSERBURGER	<b>WORKSHOP: Bodø, Norway: Developing a New Smart City in the Arctic</b>	11:00-12:30
<b>Urban Emotions – Tools of Integrating People's Perception into Urban Planning</b> Peter ZEILE*, Bernd RESCH**, Jan-Philipp EXNER*, Günther SAGL **, Linda DÖRRZAPF***, Anja SUMMA****, Martin SUDMANN** <small>* TU Kaiserslautern, cpe; Kaiserslautern, DE            ** Paris-Lodron-Universität Salzburg, Interfakultärer Fachbereich Geoinformatik – Z_GIS; Salzburg, AT            *** TU Kaiserslautern, cpe; Wien, AT            **** Universität Heidelberg, Institut für Computerlinguistik und Geographisches Institut – Abteilung GIScience; Heidelberg, DE</small>	<p>The city of Bodø is located on a peninsula in the Norwegian Sea at 67° north, just above the Arctic Circle. With a population of approximately 50 000 inhabitants, Bodø is one of the largest cities in the Arctic region.</p> <p>Due to national political decisions, the city of Bodø has a unique opportunity to relocate the city's airport and to plan, form and build a new city on the released area. The area is around 340 hectares - the equivalent to Bodø's city center of today. In addition to this, another 250 hectares will be available for more intensive development due to changes in the building restriction area surrounding the airport.</p> <p>The development of the new city has a timescale of somewhere between 50 to 75 years. Developing a new smart city in Bodø in this timeframe involves a high degree of uncertainty, and simulation of different city development scenarios will be of great importance. The new city of Bodø has an ambition to become the World's smartest city.</p> 	11:00-12:30
<b>Art Can (Not) Save The World, You Can – Towards a Better Understanding of Art as Collaborative Action within the Process of Urban and Regional Planning</b> Markus JESCHAUNIG, Claudia GERHÄUSSER, Wolfgang OEGGL Graz, AT		
<b>🏆 Plan and Design Together – Just a Vision?</b> Sigrid HEHL-LANGE, Eckart LANGE, Gulsah BILGE The University of Sheffield, Department of Landscape; Sheffield, UK		
<div> <p>Also note the live info monitor next to the registration desk!</p> </div>		12:45-13:15
		13:15-14:00

TUESDAY

WEDNESDAY

THURSDAY



## SCHEDULE

Thursday, 7 May 2015

Time	Auditorium 1	Auditorium 2
14:00-15:30	<b>City Data Processing</b> Chair: Peter ZEILE	<b>Spatial Development Strategies</b> Chair: Wolfgang W. WASSERBURGER
TUESDAY	<b>Mobile Intelligent GIS Service for Vibrant Cities</b> Oksana SMIRNOVA, Tatiana POPOVICH SPIIRAS Hi Tech research and development; St.Petersburg, Russia	<b>Study of the Relationship of Processes of Socio-Economic and Spatial Development of the City with the Help of Information and Analysis System Based on PROGNOZ Platform</b> Victoriya PETUKHOVA, Kseniia MEZENINA, Alexey ZAVIALOV Perm National Research Polytechnic University, Architecture and Urban Planning; Perm, Russia
WEDNESDAY	<b>Data-based Collaboration on a Grand Scale</b> Markus MAYR, Paolo FOGLIARONI TU Vienna, Geoinformation; Vienna, AT	<b>Strategic Planning for Coastal Area of Pudong In Shanghai 2025 – Eastern Shanghai International Frontier Gateway District</b> Peng WANG*, Yifan WANG** * Beijing Municipal Institute of City Planning and Design; Beijing, China ** Tsinghua University; Beijing, China
THURSDAY	<b>SensorMapRT – a System for Real-Time Acquisition, Visualization and Analysis of Mobile Sensor Data in an Urban Context</b> Jan-Philipp EXNER*, Daniel BROSCART*, Daniel STEFFEN**, Peter ZEILE*, Hartmut SCHÄCHINGER*** * TU Kaiserslautern, Fachgebiet Computergestützte Planungs- und Entwurfsmethoden - CPE; Kaiserslautern, DE ** DFKI Kaiserslautern, Augmented Vision; Kaiserslautern, DE *** University of Trier, Department of Clinical Psychophysiology; Trier, DE	<b>Coupling of CityGML-based Semantic City Models with Energy Simulation Tools: some Experiences</b> Giorgio AGUGIARO, Stefan HAUER, Florian NADLER AIT – Austrian Institute of Technology, Energy Department; Vienna, AT
		<b>Research on Regional Development and its Operating Mechanism under the Background of Information: Take China as an Example</b> Jiayan FU, Zhu WANG, Jiaojiao SUN Zhejiang University, College of Civil Engineering and Architecture; Hangzhou, China
		<b>Methodologies for Collective Future Explorations in Actor and Action-Oriented Territorial Development</b> Annette KUHK, Jan SCHREURS Katholieke Universiteit Leuven, Departement Architectuur, Planning & Development Research Group; Leuven/Heverlee, Belgium
15:30-16:30	<b>Auditorium 1</b>	<b>Summary, Final Discussion, Outlook, Farewell</b>



## SCHEDULE

## Auditorium 3

## Auditorium 4

Time

14:00-15:30

**TUESDAY**

**WEDNESDAY**

THURSDAY

15:30-16:30



## LIST OF AUTHORS

AGUGIARO, Giorgio; Dr.; AIT  
– Austrian Institute of Technology,  
Energy Department; Vienna, AT

AICHMAIER, Heimo; Dipl.-Ing.;  
Austrian Mobile Power; Vienna,  
AT

AMATO, Federico; University  
of Basilicata, School of Engineer-  
ing; Potenza, Italy

ANGELOVA, Irina; University  
of Architecture Civil Engineering  
and Geodesy; Sofia, Bulgaria

ANSLINGER, Julia; Dipl.-Ing.;  
Technische Universität Kaisers-  
lautern, Regionalentwicklung und  
Raumordnung; Kaiserslautern, DE

ATTIA, Sahar; Prof.; Faculty of  
Engineering, Cairo University, Ar-  
chitecture; Cairo, Egypt

### REAL CORP 2015

AUER, Wolfram; Doppelmayr  
Garaventa Group; Wolfurt, AT

AZAZ, Lotfy; Dr.; Sultanate  
of Oman, The Research Council;  
Muscat, Oman

BANDYOPADHYAY, Sanhita;  
School of Planning & architec-  
ture, New Delhi, Physical Plan-  
ning; Gurgaon, NCR Delhi, India

BANDYOPADHYAY, Piyali;  
CPCB, Delhi, CP; New Delhi, In-  
dia

BANSAL, Neha; Indian Institute  
of Technology, Roorkee, Depart-  
ment of Architecture and Regio-  
nal Planning; Roorkee, India

BARVIKA, Sarmite; Riga Tech-  
nical University, Faculty of Ar-  
chitecture and Urban Planning;  
Riga, Latvia

BAUMGART, Caroline; Re-  
search Institute for Regional and  
Urban Development gGmbH,  
Geoinformation and Monitoring;  
Dortmund, DE

BEIJER, Jorick; MSc; ISOCARP;  
The Hague, The Netherlands

BELLAROSA, Sara; NUR Asso-  
ciation; Potenza, Italy

BEOSIERE, Francis; Ruimte  
Vlaanderen, Spatial Policy De-  
partment for the Government of  
Flanders; Brussel, Belgium

BERGER, Christian; Friedrich-  
Schiller-University Jena, Depart-  
ment of Earth Observation; Jena,  
DE

BERZINS, Egons; Ass. Prof.;  
Riga Technical University, Faculty  
of Architecture and Urban Plan-  
ning; Riga, Latvia

BEVILACQUA, Carmelina; Ass.  
Prof.; Università Mediterranea di  
Reggio Calabria; Reggio Calab-  
ria, Italy

BEYER, Clemens; Dipl.-Ing.;  
MULTIMEDIAPLAN.AT; Schwe-  
chat, AT

BILGE, Gulsah; The Universi-  
ty of Sheffield, Department of  
Landscape; Sheffield, UK

BISCAGLIA, Giuseppe; Basili-  
cata 1799 Association; Potenza,  
Italy

BITTNER, Irene; BOKU Wien,  
Institut für Landschaftsplanung;  
Wien, AT

BOELEN, Luuk; Ghent Univer-  
sity, Center for Mobility and Spa-  
tial Planning; Gent, Belgium

BROSCHART, Daniel; M.Sc.;  
Technische Universität Kaisers-  
lautern (TU KL), Computerge-  
stützte Planungs- und Entwurfs-  
methoden (CPE); Kaiserslautern,  
DE

BUHL, Nora; HafenCity Uni-  
versity Hamburg; Hamburg, DE

BULCKAEN, Jeroen; Vrije Uni-  
versiteit Brussel, Mobility, Logis-  
tics and Automotive Technology  
Research Centre; Brussels, Belgi-  
um

BULLINGER, Dieter; debecon  
GmbH; Lutzenberg, CH

CASCIGNI, Gianluca; Uni-  
versity of Basilicata, School  
of Engineering; Potenza,  
Italy



### REAL CORP 2015

CATALANO, Luca; Osa Archi-  
tettura e Paesaggio; Rome, Italy

CLAEYS, Marjolijn; Voorland;  
Gent-Ledeberg, Belgium

COELMONT, Inge; Ruimte  
Vlaanderen, Spatial Policy De-  
partment for the Government of  
Flanders; Brussel, Belgium

CVETINOVIC, Marija; EPFL,  
CODEV; Lausanne, CH

DAMBRUCH, Jens; Dipl. Inf.;  
Fraunhofer IGD, Spatial Infor-  
mation Management; Darmstadt,  
DE

DAMYANOVIC, Doris; BOKU  
Wien, Institut für Landschaftspla-  
nung; Wien, AT

DE MULDER, Sophie; MSc;  
Spatial Development Depart-  
ment, Division Research and Mo-  
nitoring; Brussel, Belgium

DE NOCKER, Leo; MSc; VITO;  
Mol, Belgium

DEL PICCOLO, Federica; City  
of Venice, Mobility and Transport  
Department, Sustainable Mobili-  
ty Office; Mestre Venice, Italy

DEWAELEHEYN, Valerie; KU  
Leuven, Department of Earth and  
Environmental Sciences; Leuven,  
Belgium

DIKETMÜLLER, Rosa; BOKU  
Wien, Institut für Landschaftspla-  
nung; Wien, AT

DIMELLI, Despina; Dr.; Techni-  
cal University of Crete, School of  
Architecture; Chania, Greece

DONG, Wei; Dr.; Southeast  
University, Department of Urban  
Planning; Nanjing, China

DÖRRZAPF, Linda; Dip.-Ing.;  
TU Kaiserslautern, cpe; Wien, AT

DUGERNIER, Marten; MSc;  
AnteaGroup; Antwerp, Belgium

ĐUKIC, Aleksandra; Prof. Dr;  
University of Belgrade – Faculty  
of Architecture, Department of  
Urbanism; Belgrade, Serbia

DUTTA, Bikram Kumar; School  
of Planning & Architecture, New  
Delhi, Physical Planning; Great  
Noida, NCR Delhi, India

ENGELN, Guy; VITO; Ghent,  
Belgium

EVERDING, Dagmar; Prof. Dr.;  
HS Nordhausen; Kempten, DE

EXNER, Jan-Philipp; Dr.-Ing.;  
TU Kaiserslautern, cpe; Kaisers-  
lautern, DE

FABISCH, Martin; Dipl.-Ing.;  
Technische Universität Kaisers-  
lautern, Physische Geographie;  
Kaiserslautern, DE

FERNANDEZ MEJIA, Ismael;  
Chair of the Habitat Professio-  
nals Forum of UN Habitat; Mexi-  
co City, Mexico

FLORIS, Roberta; University of  
Cagliari, DICAAR; Cagliari, Italy

FOGLIARONI, Paolo; Dr.-Ing;  
TU Vienna, Geoinformation; Vi-  
enna, AT

FOX-KÄMPER, Runrid; ILS  
– Research Institute for Regional  
and Urban Development, Built  
Environment; Aachen, DE

FU, Jiayan; Zhejiang Univer-  
sity, College of Civil Engineering  
and Architecture; Hangzhou, Chi-  
na

GEBETSROITHER-GERINGER,  
Ernst; Dr.; AIT – Austrian Institute  
of Technology, Energy Depart-  
ment; Vienna, AT

GELDOF, Charlotte A.; Spa-  
tial Development Department  
Flanders-Ruimte Vlaanderen, Di-  
vision Research and Monitoring  
(AOM); Brussels, Belgium

GERHÄUSSER, Claudia; Graz,  
AT

GRAZIADEI, Antonio; Paesag-  
gi Meridiani Association; Poten-  
za, Italy

GROSS, Dennis; University of  
Kaiserslautern, Department CPE;  
Kaiserslautern, DE

GROTHEER, Swantje; Dr.-Ing.;  
Technische Universität Kaisers-  
lautern, Regionalentwicklung und  
Raumordnung; Kaiserslautern, DE

GULINCK, Hubert; KU Leu-  
ven, Department of Earth and  
Environmental Sciences; Leuven,  
Belgium

HALLIER, Bernd; Prof. Dr.;  
Founder of EHI Retail Institute;  
Hamburg, DE



# PLAN TOGETHER – RIGHT NOW – OVERALL FROM VISION TO REALITY FOR VIBRANT CITIES AND REGIONS

## LIST OF AUTHORS

HAUER, Stefan; AIT – Austrian Institute of Technology, Energy Department; Vienna, AT

HEHL-LANGE, Sigrid; Dr; The University of Sheffield, Department of Landscape; Sheffield, UK

HEINS, Marcel; Dipl.Ing.; Hochschule Anhalt, Fachbereich Landwirtschaft, Ökologische und Landschaftsentwicklung; Bernburg, DE

HENNIG, Sabine; Dr; Universität Salzburg, IFFB Geoinformatik - Z\_GIS; Salzburg, AT

HENNINGER, Sascha; Univ.-Prof. Dr. rer. nat.; Technische Universität Kaiserslautern, Physische Geographie; Kaiserslautern, DE

HÖGLHAMMER, Anna; BOKU Wien, Institut für Landschaftsplanung; Wien, AT

HÖHL, Wolfgang; Dr.-Ing.; Ludwig-Maximilians-Universität München (LMU), Media Informatics Group; München, DE

HOLDERLE, Christoph; B.Sc.; University of Kaiserslautern, Department CPE; Kaiserslautern, DE

HOLTHEY, Linn; HafenCity University Hamburg; Hamburg, DE

INGWANI, Emaculate; Dr; University of Venda, Urban and Regional Planning; Thohoyandou, South Africa

### REAL CORP 2015

JACOB-FUNKE, Jasmin; HafenCity University Hamburg; Hamburg, DE

JESCHAUNIG, Markus; Graz, AT

JIANG, Ying; Beijing Tsinghua Tongheng Urban Planning and Design Institute, Research Center for Historic and Cultural Cities of National Importance; Beijing, China

KAUP, Stefan; ILS – Research Institute for Regional and Urban Development, RIK; Dortmund, DE

KEBBEDIES, Guido; ETH Zürich, Raumentwicklung; Zürich, CH

KESERU, Imre; PhD; Vrije Universiteit Brussel, Mobility, Logistics and Automotive Technology



Research Centre; Brussels, Belgium

KHALIL, Heba Allah; Ass. Prof.; Faculty of Engineering, Cairo University, Architecture; Cairo, Egypt

KIM, Sung-Ah; Sungkyunkwan University; Suwon, Republic of Korea

KLEMENTSCHITZ, Roman; Dipl. Ing. Dr.; University of Natural Resources and Life Sciences (BOKU), Institute for Transport Studies; Vienna, AT

KLINDWORTH, Katharina; HafenCity University Hamburg, Institute for Urban Planning and Regional Development; Hamburg, DE

KNIELING, Joerg; Prof. Dr.-Ing.; HafenCity University Hamburg, Institute for Urban Planning and Regional Development; Hamburg, DE

KROPMAN, Niels J.; MA BSc; Practical University Rotterdam, Real Estate Management Studies; Amstelveen, The Netherlands

KUHK, Annette; Dr.; Katholieke Universiteit Leuven, Departement Architectuur, Planning & Development Research Group; Leuven/Heverlee, Belgium

LACONTE, Pierre; Dr.; President Foundation for the Urban Environment (FFUE); Kortenberg, Belgium

LAI, Sabrina; Dr; University of Cagliari, DICAAR; Cagliari, Italy

LANGE, Eckart; Prof. Dr.; The University of Sheffield, Department of Landscape; Sheffield, UK

LAUWERS, Dirk; Prof.; Ghent University, Department of Civil Engineering - AMRP Center for Mobility and Spatial Planning; Gent, Belgium

LEFEBVRE, Olivier; Dr; Olivier Lefebvre Consultant; Paris, France

LEINFELDER, Hans; Prof.; KU Leuven, Faculty of Architecture; Gent, Belgium

LEROUGE, Frederik; KU Leuven/Steunpunt Ruimte, Department of Earth and Environmental Sciences; Leuven, Belgium

LESEM, Christian; HafenCity University Hamburg; Hamburg, DE

LIU, Yecheng; Beijing Tsinghua Tongheng Urban Planning and Design Institute, Research Center for Historic and Cultural Cities of National Importance; Beijing, China

LORENS, Piotr; Dr hab. arch; Gdansk University of Technology; Gdansk, Poland

LOTFATA, Aynaz; Middle East Technical University; Ankara, Turkey

LUDWIG, Bertram; Austrian Mobile Power; Vienna, AT

MACHARIS, Cathy; Prof.; Vrije Universiteit Brussel, Mobility, Logistics and Automotive Technology Research Centre; Brussels, Belgium

MAES, Kathleen; Ruimte Vlaanderen, Spatial Policy Department for the Government of Flanders; Brussel, Belgium

MAIKÄMPER, Moritz; BTU Cottbus-Senftenberg; Cottbus, DE

MAIONE, Carla; Università Mediterranea di Reggio Calabria; Reggio Calabria, Italy

MAIRINGER, Franz; BOKU Wien, Institut für Landschaftsplanung; Wien, AT

MAKSIMOVA, Svetlana; Dr; Perm National Research Polytechnic University; Perm, Russia

MALCHOW, Marie; HafenCity University Hamburg; Hamburg, DE

MALEWSKI, Christian; MSc; Fraunhofer IGD, Spatial Information Management; Darmstadt, DE

### REAL CORP 2015

MANGELS, Kirsten; Dr.-Ing.; Technische Universität Kaiserslautern, Regionalentwicklung und Raumordnung; Kaiserslautern, DE

MARUNA, Marija; Faculty of Architecture, University of Belgrade, Department of Urbanism; Belgrade, Serbia

MATINYAN, Hratchya; HafenCity University Hamburg; Hamburg, DE

MATTHYS, Mario; Drs; City of Ghent, 3D-team (Data en informatie); Gent, Belgium

MAUTHNER, Jana; MA; Fraunhofer IAO, Competence Team Informationsmanagement; Stuttgart, DE

MAYR, Markus; Dipl.-Ing.; TU Vienna, Geoinformation; Vienna, AT

MBAYAHE, Tresor; Mr; University of Johannesburg, Department of Town and Regional Planning; Johannesburg, South Africa

MELLA, Giuseppe; City of Venice, European Policies Department; Venice, Italy

MEREU, Anania; Dr.; University of Cagliari, Dipartimento di Ingegneria Civile, Ambientale e Architettura; Cagliari, Italy

METTA, Annalisa; University of Roma Tre; Potenza, Italy

MEZENINA, Kseniia; Perm National Research Polytechnic University, Architecture and Urban Planning; Perm, Russia

MISHRA, Anamika; Abu Dhabi University, Department of Architecture and Design; Abu Dhabi, United Arab Emirates

MIZBAN, Parinaz; Art University, Architecture; Tehran, Iran

MÜHLPFORDT, Martin; Dr.; FernUniversität in Hagen, Faculty of Mathematics and Computer Science, Cooperative Systems; Hagen, DE

MURGANTE, Beniamino; Prof.; University of Basilicata, School of Engineering; Potenza, Italy

MUSAKWA, Walter; PhD; University of Johannesburg, Department of Town and Regional Planning; Johannesburg, South Africa



## LIST OF AUTHORS

MUTZEK, Victoria; HafenCity University Hamburg; Hamburg, DE

NADLER, Florian; DI (FH); AIT – Austrian Institute of Technology, Energy Department; Vienna, AT

NETSCH, Stefan; Karlsruher Institut für Technologie (KIT); Karlsruhe, DE

NOLL, Rüdiger; M. Sc.; Technische Universität Kaiserslautern, Computergestützte Planungs- und Entwurfsmethoden; Kaiserslautern, DE

OEGGL, Wolfgang; Graz, AT

OKEIL, Ahmad; Prof.; Abu Dhabi University, Department of Architecture and Design; Abu Dhabi, United Arab Emirates

OLIVETTI, Maria Livia; University of Roma Tre; Potenza, Italy

PAPA, Enrica; Ph.D.; Ghent University, Department of Civil Engineering - AMRP Center for Mobility and Spatial Planning; Gent, Belgium



PASSANNANTE, Pasquale; NUR Association; Potenza, Italy

PÄTSCH, Carolin; BTU Cottbus-Senftenberg; Cottbus, DE

PENNINCX, Inge; MSc; Spatial Development Department Flanders; Brussels, Belgium

PENTUCCI, Pier Paolo; City of Venice, European Policies Department; Venice, Italy

PERCOCO, Annalisa; Municipality of Potenza; Potenza, Italy

PETUKHOVA, Victoriya; Perm National Research Polytechnic University, Architecture and Urban Planning; Perm, Russia

PISMAN, Ann; Dr. Prof. ir.-arch.; Spatial Development Department Flanders; Brussels, Belgium

PIZZIMENTI, Pasquale; Università Mediterranea di Reggio Calabria; Reggio Calabria, Italy

POPOVICH, Tatiana; SPIRAS Hi Tech research and development; St.Petersburg, Russia

PSENNER, Angelika; DI Dr.; TU Vienna, Urban Design; Vienna, AT



QI, Xiaojin; Beijing Tsinghua Urban Design and Planning Institute, Department of Historic City Research; Beijing, China

RAABE, Susanne; M. Eng; Hochschule Anhalt, Fachbereich 1; Bernburg, DE

RAUT, Sandeep; Dr; Town and Country Planning Organisation; New Delhi, India

RAUT, Papiya; School of Planning and Architecture, Physical Planning Department; New Delhi, India

REDDMANN, Mathias; European Commission, Policy and Project Officer; Brussels, Belgium

REINWALD, Florian; Dipl.-Ing.; BOKU Wien, Institut für Landschaftsplanung; Wien, AT

RESCH, Bernd; Dr.; Paris-Lodron-Universität Salzburg, Interfakultärer Fachbereich Geoinformatik Z\_GIS; Salzburg, AT

RIEGLER, Sebastian; Dipl.-Ing.; University of Natural Resources and Life Sciences (BOKU), Institute for Transport Studies; Vienna, AT

ROCKMANN, Lisa; Hochschule Anhalt, Fachbereich Landwirtschaft, Ökotoxikologie und Landschaftsentwicklung; Bernburg, DE

ROGGE, Elke; Gent, Belgium

ROHLAND, Maximilian; HafenCity University Hamburg; Hamburg, DE

ROIDER, Oliver; Dipl.-Ing. Dr.; University of Natural Resources and Life Sciences (BOKU), Institute for Transport Studies; Vienna, AT

RUFF, Ariane; Dipl.-Geogr.; Universität Liechtenstein; Nordhausen, DE

RUSCHE, Karsten; ILS – Research Institute for Regional and Urban Development, Development of City Regions; Dortmund, DE

RYMSA-FITSCHEN, Christine; ILS – Research Institute for Regional and Urban Development, Development of City Regions; Dortmund, DE

RYSER, Judith; CityScope Europe; London, UK

SAFEY ELDEEN, Heba; Ass. Prof.; Misr International University, Architecture; Cairo, Egypt

SAGL, Günther; Dr.; Paris-Lodron-Universität Salzburg, Interfakultärer Fachbereich Geoinformatik – Z\_GIS; Salzburg, AT

SANNEN, Kurt; Natuurboerderij Het Bolhuis; Molenstedediest, Belgium

SASSANO, Gerardo; Paesaggi Meridiani Association; Potenza, Italy

SATTLER, Thomas; Nationalpark Gesäuse GmbH; Weng, AT

SAVELEVA, Ekaterina; Perm National Research Polytechnic University; Perm, Russia

SAVINO, Daniela; University of Basilicata, School of Engineering; Potenza, Italy

SCARINGI, Francesco; Basilicata 1799 Association; Potenza, Italy

SCHÄCHINGER, Hartmut; Prof. med.; University of Trier, Department of Clinical Psychophysiology; Trier, DE

SCHAUPENLEHNER, Thomas; BOKU Wien, Institut für Landschaftsplanung; Wien, AT

SCHRENK, Manfred; Dipl.-Ing.; MULTIMEDIAPLAN.AT; Schwechat, AT

SCHREURS, Jan; Prof. Dr. ir.-arch.; Katholieke Universiteit Leuven, Departement Architectuur, Planning & Development Research Group; Leuven/Heverlee, Belgium

SCHÜMMER, Till; Dr.; FernUniversität in Hagen, Faculty of Mathematics and Computer Science, Cooperative Systems; Hagen, DE

SCORZA, Francesco; University of Basilicata, School of Engineering; Potenza, Italy

SEPE, Marichela; National Research Council, IRIS; Napoli, Italy

SHAABAN, Khaled; Ass. Prof.; Qatar University, Department of Civil Engineering; Doha, Qatar

SHANG, Jin; Beijing Tsinghua Tongheng Urban Planning and Design Institute, Research Center for Historic and Cultural Cities of National Importance; Beijing, China

SHRIVASTAVA, Vineet; Maulana Azad National Institute of Technology, Bhopal, Department of Architecture & Planning; Bhopal, India

SINGH, Jagdish; Ass. Prof.; Maulana Azad National Institute of Technology, Bhopal, Department of Architecture & Planning; Bhopal, India

SMIRNOVA, Oksana; Dr.; SPIRAS, OOGIS; St Petersburg, Russia

SOLIGNO, Roberta; University of Basilicata, School of Engineering; Potenza, Italy

SONG, Yu Mi; Sungkyunkwan University; Suwon, Korea

STEFFEN, Daniel; DFKI Kaiserslautern, Augmented Vision; Kaiserslautern, DE





# PLAN TOGETHER – RIGHT NOW – OVERALL FROM VISION TO REALITY FOR VIBRANT CITIES AND REGIONS

## LIST OF AUTHORS

STIEWE, Mechthild; ILS – Institut für Landes- und Stadtentwicklungsforschung, FG Alltagsmobilität und Verkehrssysteme; Dortmund, DE

STREITENBERGER, Wolfgang; Dr.; European Commission, DG Regional Policy and Urban Development; Brussels, Belgium

STRUİK, David; ISOCARP; The Hague, The Netherlands

STUPAR, Aleksandra; Prof. Dr; University of Belgrade – Faculty of Architecture, Department of Urbanism; Belgrade, Serbia

SUDMANN, Martin; Paris-Lodron-Universität Salzburg, Interfakultärer Fachbereich Geoinformatik – Z\_GIS; Salzburg, AT

SUMMA, Anja; Universität Heidelberg, Institut für Computerlinguistik und Geographisches Institut – Abteilung GIScience; Heidelberg, DE

SUN, Jiaojiao; MSc; Zhejiang University, College of Civil Engineering and Architecture; Hangzhou, China

TERRY, Els; Ghent University, Center for Mobility and Spatial Planning; Ghent, Belgium

TOEBACK, Kathelijne; Ruimte Vlaanderen, Spatial Policy Department for the Government of Flanders; Brussels, Belgium

TREIJA, Sandra; Prof.; Riga Technical University, Faculty of Architecture and Urban Planning; Riga, Latvia

TRILLO, Claudia; Università Mediterranea di Reggio Calabria; Reggio Calabria, Italy

TRINGL, Ernst; Dipl.-Ing.; East Austrian Planning Association (PGO); Vienna, AT

TÜRK, Süheyla; Institutionen för kulturgeografi och ekonomisk geografi; LUND, Sweden

UNGER, Franziska; HafenCity University Hamburg; Hamburg, DE

VAN ACKER, Stijn; Spatial Development Department Flanders; Ghent, Belgium



VAN BRUSSEL, Suzanne; Msc.; Ghent University, Faculty of Engineering and Architecture, department Civil Engineering; Ghent, Belgium

VAN BUTSELE, Sylvianne; ir.; Ruimte Vlaanderen, Spatial Policy Department for the Government of Flanders; Brussels, Belgium

VAN DAMME, Liesbeth; MSc; Flemish Authorities, Spatial Development Department Flanders; Brussels, Belgium

VAN DE WATER, Ellen; Ruimte Vlaanderen, Spatial Policy Department for the Government of Flanders; Brussels, Belgium

VAN HELVOORT, Rob; Ir.-Arch.; atelier3v.com; Westerlo, Belgium

VAN LINDT, Paul; Spatial Development Department Flanders; Ghent, Belgium

VAN NOORDT, Anneloes; MSc; Spatial Development Department, Division Research and Monitoring; Brussels, Belgium

VANIŠTA LAZAREVIĆ, Eva; Prof. Dr.; University of Belgrade – Faculty of Architecture, Department of Urbanism; Belgrade, Serbia

VERBEEK, Thomas; Drs; Ghent University, Centre for Mobility and Spatial Planning; Ghent, Belgium

VERVOORT, Peter; MSc; Ruimte Vlaanderen, Research & Monitoring; Brussels, Belgium

VODYAHO, Alexander; Prof.; ETU, CS; Saint-Petersburg, Russia

VRAKEN, Liesbet; KU Leuven, Department of Earth and Environmental Sciences; Leuven, Belgium

VUKMIROVIC, Milena; Dr; University of Belgrade – Faculty of Architecture; Belgrade, Serbia

WANG, Peng; Beijing Municipal Institute of City Planning and Design; Beijing, China

WANG, Zhu; Prof.; Zhejiang University, College of Civil Engineering and Architecture; Hangzhou, China

WANG, Yifan; Tsinghua University, School of Architecture; Beijing, China

WASSERBURGER, Maria; AccessibleMap Association; Wien, AT

WASSERBURGER, Wolfgang; AccessibleMap Association; Wien, AT

WEN, Luo; Beijing Tsinghua Tongheng Urban Planning and Design Institute, Research Center for Historic and Cultural Cities of National Importance; Beijing, China



WENDT, Willi; Fraunhofer IAO, Competence Team Informationsmanagement; Stuttgart, DE

WILHELM, Johann; TU Kaiserslautern, Fachgebiet CPE; Kaiserslautern, DE

WILKENS, Matthias; HafenCity University Hamburg; Hamburg, DE

WILKER, Jost; ILS – Research Institute for Regional and Urban Development, Development of City Regions; Dortmund, DE

WILLEMS, Peter; Spatial Development Department Flanders; Ghent, Belgium

WU, Qilin; Beijing Tsinghua Tongheng Urban Planning and

Design Institute, Research Center for Historic and Cultural Cities of National Importance; Beijing, China

WUNDSAM, Timo; TU Kaiserslautern, Department of CAD & Planning Methods in Urban Planning and Architecture - CPE; Kaiserslautern, DE

XING, Teng; Harvard University, Graduate School of Design; Cambridge, MA, USA

**REAL CORP 2015**

YAN, Wei; PhD; Southeast University, Department of Urban Planning; Nanjing, China

YE CHENG, Liu; Beijing Tsinghua Tongheng Urban Planning and Design Institute, Research Center for Historic and Cultural Cities of National Importance; Beijing, China

YEKANI FARD, Seyed Ahmad Reza; Dr.; IAU, Architecture & Urban Planning; Dubai, UAE

ZAJAC, Agnieszka; Autonomous Municipal Ghent Development Authority SOGENT; Ghent, Belgium

ZAMAN, Jan; Spatial Development Department Flanders-Ruimte Vlaanderen, Division Research and Monitoring (AOM); Brussels, Belgium

ZAVIALOV, Alexey; Perm National Research Polytechnic University, Architecture and Urban Planning; Perm, Russia

ZEILE, Peter; Dr.-Ing.; TU Kaiserslautern, cpe; Kaiserslautern, DE

ZHANG, Gong; Beijing Tsinghua Tongheng Urban Planning and Design Institute, Research Center for Historic and Cultural Cities of National Importance; Beijing, China

ZHUKOVA, Nataly; ETU, CS; Saint-Petersburg, Russia

ZOPPI, Corrado; Dr.; University of Cagliari, Dipartimento di Ingegneria Civile, Ambientale e Architettura; Cagliari, Italy



# GETTING AROUND IN GENT BY PUBLIC TRANSPORT

The public transport in the city is well organised, with a comprehensive network of trams and buses. From early in the morning until late at night, the buses and trams will take you anywhere in and around Ghent.

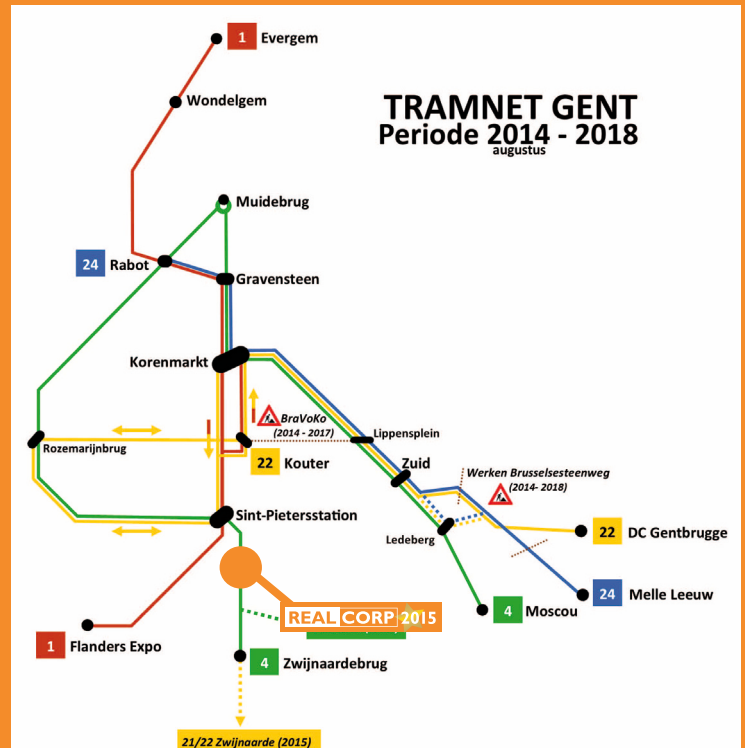
A free map with the service in Ghent can be asked for at the so-called Lijnwinkels (the shops of transport company 'De Lijn'), located at the main bus terminals: near Gent-Sint-Pieters railway station, near Korenmarkt and at Gent-Zuid (Ghent South). This map is also available at the Inquiry Desk Visit Gent.

Buy your ticket in advance at the 'Lijnwinkels' or from the vending machine at the bus stop.

The Lijnwinkel Gent-Zuid is open from Monday to Friday from 7:00 a.m. till 7:00 p.m. That also applies to the one at Gent-Sint-Pieters, except for a lunchbreak from 0:15 till 0:45 p.m.

The Lijnwinkel near the Korenmarkt is open from Monday to Saturday from 10:00 a.m. till 0:15 p.m. and from 0:30 p.m. till 5:00 p.m.

(Text source: <http://www.visitgent.be/en/public-transport?context=groups>, image source: Wikimedia Commons, User Maksim, License CC BY-SA 3.0)



## THANK YOU FOR ATTENDING REAL CORP 2015!



 **Doppelmayr®**

### Doppelmayr/Garaventa Group

The Doppelmayr/Garaventa Group is the quality, technology and market leader in ropeway engineering. To date, the Group has built more than 14,500 installations for customers in over 88 nations.

Doppelmayr understands that it is essential to find new solutions to current and future transport problems. Aerial ropeways can be part of the solution by providing an innovative and attractive approach to public transport.

[www.doppelmayr.com](http://www.doppelmayr.com)