

**Contact us:**

Are you interested in a cooperation?  
Do you have questions regarding the GIScluster?  
Are you searching for a competent partner?

thematic mapping  
digital cartography  
project development  
project management  
data acquisition  
data management  
digitising  
echo-sounding  
environmental planning  
urban and rural development  
spatial planning  
geological prospection and  
exploration  
3D laserscanning  
forrestry GIS

**GIScluster Salzburg**

Dr. Hans Lechner Straße 6  
5071 Wals-Siezenheim (near Salzburg)  
AUSTRIA  
Tel.: +43 (0)662 850112  
Fax.: +43 (0)662 856630  
E-mail: office@giscluster.at  
www.giscluster.at



database solutions  
multimedia information systems  
webmapping  
GPS and dGPS solutions  
vehicle tracking via GPS/GSM GPS-logging  
eGovernment  
geoGovernment  
GIS-metadata catalogue services  
regional information systems  
3D modelling  
location based services



**giscluster**.at  
Salzburg

*Competence for you*

The GIScluster is part of the Digital Media Initiative of the state government of Salzburg.



design & layout: kettling@mms.at



photogrammetry  
 software development  
 remote sensing  
 geography  
 biodiversity  
 geology  
 geomarketing  
 surveying  
 multimedia

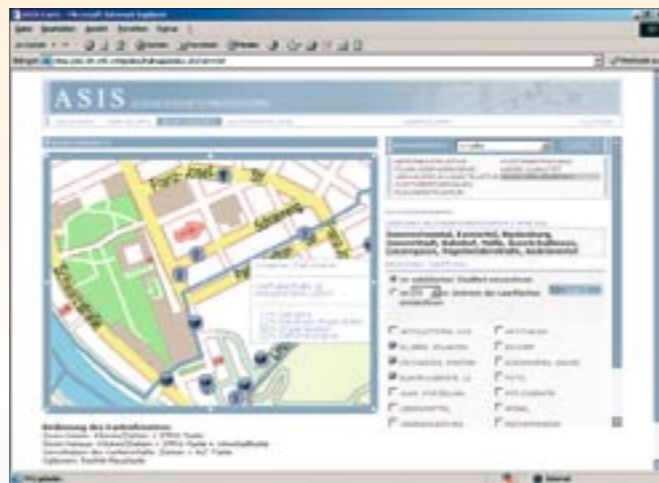
**Team competence for worldwide solutions**

The GIScluster assembles a team of more than 150 GIS-experts from a wide range of thematic fields. The cluster is therefore able to offer a broad range of spatial data and software solutions as well as expertise for applied spatial research and education. Embedded in a worldwide network of clients and cooperation partners the GIScluster provides a stimulating environment for extraordinary and innovative Geosolutions.

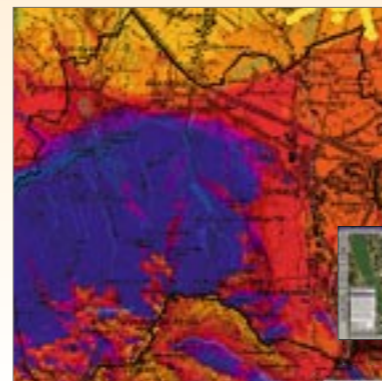
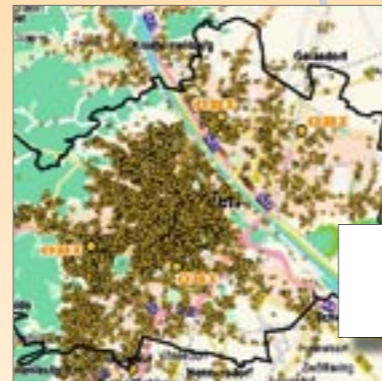




**Cutting edge solutions for spatial problems**

The GIScluster is a group of innovative enterprises centred around the Geoinformation-competence-centre at the University of Salzburg. It offers a broad portfolio of products and services aiming to provide cutting edge geoservices and spatial-enabled software solutions.



research and development  
 education  
 communication



**Biogis Consulting GmbH**  
 www.biogis.at  
**BIOGIS CONSULTING**

**C & N - Communication & Navigation**  
 www.c-n.at  
**Dipl-Ing Horst Witte & Partner ZT-GesmbH**  
 www.giscluster.at

**GEOSPACE Austria**  
 www.geospace.co.at  
**marschallinger stejskal OEG**  
 www.marschallinger-stejskal.at  
**MULTIMEDIAPLAN.AT, DI Manfred Schrenk KEG**  
 www.multimediaplan.at  
**NextGIS – THE GEOCOMPANY – 3D Laserscanning**  
 www.nextgis.com  
**PowerGIS – GIS for you – Geographische Informationssysteme GmbH**  
 www.powergis.at  
**Salzburger Institut für Raumordnung und Wohnen (SIR)**  
 www.sir.at

**WIGeoGIS GmbH**  
 www.wigeogis.at  
**Centre for Geographic Information Processing Salzburg (ZGIS)**  
 www.zgis.at

**ZGIS**  
 Zentrum für Geographische Informationsverarbeitung  
 SALZBURG